

AMERICA IS THE TRUE OLD WORLD MU DISCOVERED

Shiva Temple

Isis Temple

Cheops Pyramid



AMUNHOTEP CHAVIS EL-BEY

AMERICA IS THE TRUE OLD WORLD MU DISCOVERED

Shiva Temple

Isis Temple

Cheops Pyramid



AMUNHOTEP CHAVIS EL-BEY

“AMERICA IS THE TRUE OLD WOLD”

BY

AMUNHOTEP CHAVIS EL-BEY

VOLUME I.

Shiva Temple

Isis Temple

Cheops Pyramid



(Figure 0: This Book Cover image is evidence of ancient temples that are located in the Grand Canyon in Phoenix, Arizona. These temples are Indian-style step pyramids that are so ancient that they are in ruins.)

TABLE OF CONTENTS:

[BOOK COVER](#)

TABLE OF CONTENTS

[LEGAL DISCLAIMER](#)

[ABOUT THE AUTHOR](#)

[DEDICATION](#)

[PREFACE](#)

[CHAPTER I: America is the True Old World](#)

[CHAPTER II: India Superior was in North America](#)

[CHAPTER III: Ancient Sumer was in the Americas](#)

CONCLUSION


LEGAL DISCLAIMER

I claim Fair use/Transformative use of any copyrighted material in this publication. According to the United States Copyright office, “transformative” uses are more likely to be considered fair. Transformative uses are those that add something new, with a further purpose or different character, and do not substitute for the original use of the work”: <https://www.copyright.gov/fair-use/more-info.html>.

No part of this publication may be reproduced or transmitted in any form or by any means, mechanical or electronic, including photocopying and recording, or by any information storage and retrieval system, without the permission in writing from the author or publisher (except by a reviewer, who may quote brief passages and/or show brief video in a review).

ABOUT THE AUTHOR.

Amunhotep Chavis El-Bey, formerly known as, Eugene James Williams, is an Honorary 33° degree Mason, Crown Knight of Kush, Philosopher, Metaphysician, Author of 14 books, Poet, Paralegal, Historian, Researcher, and a Ghostwriter.



DEDICATION.

I dedicate this book to God and to all my truth-seeker friends; and to my beautiful family for believing in me. Special dedications to these great scholars, whom have paved the way for me and have influenced me in my own studies: Dr. Alim El-Bey, Hakim Bey, Taj Tarik Bey, Dr. Ivan Van Sertima, J. A. Rogers, Dr. Ali Muhammed, Horace Butler, and Bobby Hemmit. I also dedicate this book to scholars like myself and these new scholars who are now paving the way: Dane Callaway, Kurimeo Aha, Autochthonous One, and so many others that I did not name. I thank you all.

PREFACE.

This book is a series of 4 books broken down into 4 volumes. This book is Volume I of IV, so there is much more to come. This book demonstrates that beloved and renowned scholars like Dr. Ben, Dr. John Henrik Clarke, Dr. Diop, Dr. Ivan van Sertima, and etc., were wrong about Africa being the birthplace of civilization. How? Well, first of all, this is what they were taught at the time, because they did not have access to the tools and resources that we have now to make the discoveries in this book.

Therefore, Pan-Africanism, which is now a religion, is a concept that was given to us by accredited (western academics) Negro scholars who got it all wrong, because the Americas is Atlantis, which is the mother country of Egypt. This book will also prove that the Americas is the true old world and that the Maya Indians civilized the Egyptians, Indians, and the Sumerians.

Pan-Africanism is a dead religion that has the so-called African-Americans (Blackamoors) associated with slavery; it has Berber Indians associated with coming from Lucy, the Ape; it has Berber Indians associated with the struggle of a third-world country; and pan-Africanism has made Berber Indians abandon our land rights to everywhere except for Africa, because you have been taught to believe that Berber Indians only come from Africa. I can go on and on about how destructive pan-Africanism is to Berber Indians in the Americas, but I am not here to talk about our cousins in Africa. Yes, some of us do need to go to Africa (Aethiopia) and bring civilization like we always have, because the biggest, strongest, and smartest Aethiopians are in the Americas; therefore, we are the best candidates for the job. I am just here to tell you that you are so much more than an African American. You have to know thyself before you can help anyone else.

This book is actually an open challenge to any and all scholars, whether they be professional or amateur scholars. I don't rely on any degrees from western Colleges to qualify me to write this book, because I will let the evidence that I present qualify this book as factual. I am of the firm belief that it is the current established western academia model of history, which is the Out of Africa Theory, is the main reason why none of the discoveries listed in this books are not known and are not talked about if known, because no one wants to go against established western academia. To go against Western Academia is to be label a fraud and an incompetent person, so I understand why the information in this book is not known or either not talked about. We are in the age of Aquarius, which is the Information Age/the Age of Knowing, so everything that was hidden will come to light.

Over the last hundreds of years, people have been infatuated with ancient civilizations like Sumer, Egypt, and India. However, those civilizations could never be in the NEW World (the Americas), because this landmass was first discovered by Christopher Columbus in 1492, which is what they teach us in school. As a result of most people believing that the Americas is the New World, most people are completely wrong about how old the Americas are and that the said ancient civilizations were also in the Americas too. This book is designed to set the record straight. Enjoy.

CHAPTER I: AMERICA IS THE TRUE OLD WORLD.

ALL OF THE MAJOR FOODS NECESSARY TO SUSTAIN LIFE COME FROM THE AMERICAS:

The Americas (North, south, and central America) are the true old world, because all of the major foods needed to sustain life came from the Americas and were later taken to Africa and Asia – foods like: Squash, Tomatoes, Corn, Potatoes, Beans, Wheat, Yams, Wild Rice (which was modified to create modern white rice), Peanuts, and 90% of all of your fruits and vegetables come from the Americas: https://en.wikipedia.org/wiki/List_of_

[food_plants_native_to_the_Americas](https://en.wikipedia.org/wiki/List_of_food_plants_native_to_the_Americas).

THE OLDEST PYRAMIDS AND THE MOST PYRAMIDS ARE IN THE AMERICAS:

The oldest and biggest pyramids are in the Americas. The Cholula pyramid is the biggest pyramid in the world, because its dimensions are 400 by 400 meters and has a total volume of 4.45 million cubic meters, almost twice that of the Great Pyramid of Giza (see Figure #1, of the Great Cholula pyramid). The Cholula pyramid is also a step Pyramid, so we are dealing with a very ancient pyramid, because step pyramids were the first pyramids.



(Figure #1: this is an image of the Cholula pyramid. The Largest pyramid structure in the World. Notice that they built a church on top of this pyramid to try to hide it and they covered up the Egyptian city that was once all around this huge pyramid.)

The pyramids in the Americas are all step pyramids, which were your first pyramids. According to Egyptologists, the step pyramid of Saqqara/the Pyramid of Djoser is the first pyramid that the Egyptians built, dated around 2667–2648 BC (3rd dynasty), which is over 4,700 years ago. Egyptologists agree that the step pyramid of Saqqara/the Pyramid of Djoser was the first Pyramid, because they agree that it is the archetype of all pyramids. You have more pyramids in North America than all of Egypt combined (see Figure #2, of Pyramids in North America, Central American (Figure #3), and South America (Figure #4, #5, and #6)). Now, if we include the Pyramids in Central and south America, it's not even a contest anymore, as far as who has the most pyramids between the East or the West, because the West (the Americas) clearly has more pyramids.

(Figure #2: this image is from the book, "Pyramids in America," by R. A. Umar S. Bey.)




(Figure #3: this is an image of the pyramid complex in Teotihuacan, which is now near Mexico City in Central America.)

Teotihuacan

Xian

Giza


Orion




(Figure #3(a): this is different images from Goggle Earth. As you can see, there also is a three-pyramid alignment in Teotihuacan, which is now near Mexico City in Central America.)



(Figure #4: this is an image of Machu Picchu, Peru, which is in South America. Look at all of those pyramids)



(Figure #5: this is an image of the largest adobe pyramid complex in the world, which is located at Cahuachi, Peru. Look at all of those pyramids.)



(Figure #6: this is an image of Caral-Supe, which is the oldest civilization discovered so far in Peru, South America. Caral, Peru is the First Civilization in America. This is the oldest known city in the Americas and in the world. This is a very old step pyramid from the looks of it. There was even a Tower there once)

THE AMERICAS HAS THE OLDEST MUMMIES:

The Spirit Cave Mummy from spirit cave, Fallon Nevada, which is 9,400 years old. Spirit Cave Mummy is the oldest Mummy in the world, and it is in the Americas (Figure #7). Additionally, we also have the Chinchorro mummies in South America, in North Chile (Figures #8 and 9). These mummies are over 7,000 years old: <https://en.wikipedia.org/>

[wiki/Chinchorro_mummies](https://en.wikipedia.org/wiki/Chinchorro_mummies). This archaeological/anthropological evidence demonstrates that the America's is the True Old World. Scholars should be looking in the America for oldest civilizations, because the oldest mummies are in the Americas. Their scientific approach on where to look should be completely opposite, based upon all of the evidence of the Americas being the old world. Common sense tells me to look in the Americas for the oldest civilizations, because the oldest mummies have been found in the Americas.



(Figure #7: this is the Spirit Cave Mummy from spirit cave, Fallon Nevada, which is 9,400 years old. This is the oldest mummy in the World, and it is in the Americas.)



(Figure #8: this is the Chinchorro mummies in South America, in North Chile. These mummies are over 7,000 years old, which are older than any Mummies in Egypt.)



(Figure #9: this is the Chinchorro mummies in South America, in North Chile. These mummies are over 7,000 years old, which are older than any Mummies in Egypt.)

THE MAYA INDIANS CIVILIZED THE EGYPTIANS:

This is the link to the Kansas City Journal article entitled “Prehistoric Man,” Monday, October 12, 1886. This article was written by Edwin Walters:
https://www.newspapers.com/clip/29478966/kansas_city_journal

[/?fbclid=IwAR2W9T7SoGJ9kedNbQ8tBv23Q2DzS3mtcC_g-zBHQoJHdEALQ_njb0YktiW](https://www.newspapers.com/clip/29478966/kansas_city_journal/?fbclid=IwAR2W9T7SoGJ9kedNbQ8tBv23Q2DzS3mtcC_g-zBHQoJHdEALQ_njb0YktiW).

This article proves that the oldest civilization was in Yucatan and in Central America, and that Egypt was first people by immigrants from the Yucatan. This article gives 6 facts to support it. The article states in pertinent part:

“After correlating all data that has been made public to the present time, the conclusion is unavoidable that the oldest civilizations was in the Yucatan and Central America. Future discoveries may change this conclusion. It seems that Egypt was first people by immigrants from Yucatan. Space will allow only a few facts that clearly indicate the truth of his assertion.

First- the pyramids of Yucatan are, some of them, much larger than any found in Egypt – that of Cheops not excepted.

Second- the pyramids of Egypt bear structural evidences of having been modeled on those of the Yucatan-notably, of the one at Coloma, which covers twenty-three acres.

Third- the early Egyptians and the Mayas of the Yucatan had the same system of reckoning time, but the Mayas developed a system that was far superior, and which antedated that of Egypt.

Fourth - the Mayas manufactured a cement that was of the same material as that of ancient Egypt.

Fifth – the architecture of Yucatan is of the same general type as that of ancient Egypt, but it is finer and seems to have been a model that the Egyptians attempted to imitate.

Sixth – the art of both countries, as displayed in their ceramics and architecture, is of the same type or school – that of Yucatan being much more highly developed.

According to one of these traditions, a portion of the Mayas – about 40,000 years ago – rebelled against the ruling king, and finally withdrew to the North. This Branch seems to have passed along the coast of the Gulf of Mexico and to have reached Louisiana and the lower Mississippi Valley, between 30,000 and 35,000 years ago.

A few years ago, some caissons were sunk for bridge piers, on Bayou la Fourche, Louisiana. At a depth of about sixty-two feet, some graves were uncovered. They had been made on the sandy beach of the Gulf of Mexico and

had been covered with oyster shells. The present coast is about 110 miles from that point. The average thickness of the freshwater mud, so far as surveyed, is not less than forty feet from this point to the Gulf Coast.

Taking the average amount of solid matter-mud that has annually passed down the Mississippi River to form these delta and gulf plain and we have a measuring unit.

United States government observations made daily since 1872, if I remember correctly – gives the annual amount at 57,872,000 cubic yards per year. By this unit, these graves are at least 29,000 years old.

From the lower Mississippi these people spread over much of the central portions of the North American continent, especially throughout the valleys of the Ohio and Mississippi and the Lake region. They seem to have been the original “Mound Builders.” [End quote].

The above said article is very significant because it mentions the Mound Builder's. Who were the Mound Builders? Well, the Mound Builders were also known as the Ancient Ones, aka, the Washitaw Mu'urs (Moors/Maurs), who are the oldest indigenous people on the planet according to the United Nations: <http://thewashitawmoors.blogspot.com/>. We will discuss the Washitaw Muurs in greater detail later on in this book (see Chapter XII: Washitaw Muurs are the Five Civilized Tribes).

THE OLDEST BURIAL REMAINS OF MODERN-DAY HUMANS WAS FOUND IN LOUISIANA AND THE LOWER MISSISSIPPI VALLEY:

What's also significant about the said article is that it gives evidence of the Mayas reaching Louisiana and the lower Mississippi Valley, between 30,000 years ago; and the article gives evidence of Mayan burial remains, graves, that are 29,000 years old, which is older than any burial remains of modern-day humans found thus far anywhere. The famous bones of Lucy that were found in Africa do not count as the oldest bones of modern-day humans, because Lucy was not a modern-day human. Lucy was a hominid (ape) species that the Charles Darwin Theory of Evolution rests upon, because academics profess that modern-day man evolved from Lucy, aka, Apes.




(Figure #10: this is an engraving from the Temple of Hatshepsut, a 18th Dynasty Egyptian Pharaoh, which depicts maize/corn from Punt, which is only indigenous to the Americas.)

THE AMERICAS IS THE OLDEST LANDMASS:

Further evidence to support the said article can be found in the book “Queen Moo and the Egyptian Sphinx,” by Augustus Le Plongeon. The Mayas were the ancestors of the Egyptians. “Like the Mayas, the Egyptians regarded the West as the region of Darkness, the place where the souls of the dead return to the bosom of their ancestors in the realm of Amenti. There King Osiris sat on a throne in the midst of the waters; there, also, it was that Thoth performed his office of scribe was, then, the worship of the Cynocephalus, his totem, brought to Egypt from the Lands of the West.”

“Pythagoras borrowed his Knowledge of numbers and their meanings from the Egyptians. These received their science from the Mayas, those Civilized strangers, their ancestors, who in remote ages, coming from the East and from the West, had settled and brought Civilization to the banks of the Nile. Such being the case, it is but natural that we should find the same doctrine regarding Cosmogony and the meaning of numbers in Mayach, their Mother Country in the ‘Lands of the West.’” (See “Queen Moo and the Egyptian Sphinx,” by Augustus Le Plongeon).

“The Maya sages doubtless had reached similar conclusions, since they called their country Mayach; that is the land that first emerged from the bosom of the Deep, the country of the Shoot; and the Egyptians, according to Herodotus, boasted that their ancestors in the land of the West were the oldest men on Earth.” (See “Queen Moo and the Egyptian Sphinx,” by Augustus Le Plongeon).



(Figure #11: this is an engraving from the Temple of Hatshepsut, a 18th Dynasty Egyptian Pharaoh, which depicts pineapples from Punt, which is only indigenous to the Americas.)

Evidence to support the above statement coming from the Queen Moo book, “Mayach – that is the land that first emerged from the bosom of the Deep,” can be found in Jean Louis Agassiz’s book “Geological Sketches (1866),” Chapter 1 – “America is the Old World.” According to Jean Louis Rodolphe Agassiz, a renowned biologist and geologist from Harvard, America is the Old World, and he states as follows:

“First born among continents, America has been falsely denominated the New World. Hers was the first dry land lifted out of the Waters, hers was the first shore washed by the ocean that enveloped all the earth besides; and while Europe was represented only by islands rising here and there above the sea, America (Atlantis) already stretched in an unbroken line of land from Nova Scotia to the far West.” [End quote].

Evidence to support the fact that the Mayas are the ancestors of the Egyptians can be found in the Tomb of the Maya/Temple of the Maya in Egypt, because there is a Maya on the wall that is dressed in Kemetian/Egyptian garb. Author and Tour Guide, Brien Forester and Stephen Mehler, walk us through the Temple of Maya to show us the evidence. Here is the video evidence, so you can see for yourself and be your own judge: [https://www.youtube.com/](https://www.youtube.com/watch?v=XOFwIOq5N5w)

[watch?v=XOFwIOq5N5w](https://www.youtube.com/watch?v=XOFwIOq5N5w). This video evidence proves contact between the two cultures, but I will take it a step farther by giving you Dr. Ivan Van Sertima’s book, “They Came Before Columbus.” In Dr. Sertima’s said book he demonstrates contact between Egypt and the Americas with evidence of all of the agricultural trade for items like Tobacco, Cocaine, Maize/Corn (see Figure #10), Pineapples (see Figure #11), and etc. All of which I just listed are only Native to the Americas, so there was definitely contact between the South

American Indians and the Egyptians.

I strongly believe that Punt was in South America. I strongly believe this because the Egyptians do come from Punt/Ethiopian and both Nations (Mayas and Egyptians) did trading (commerce/business) together, which is evident when you look at Pharaoh Hatshepsut's Temple engraving, which depicts a maize/corn (see Figure #10) cob and a pineapple (see Figure #11), both of which are indigenous to the Americas. The said Figures (10 and 11) of the Maize and the pineapple is strong evidence that Punt was in South America, because the Egyptians showed on their Temple engraving what they had brought from Punt, which had to be in the Americas (South America), because Maize and pineapples are only indigenous to the Americas. Punt is akin to Ethiopia, because Punt like Ethiopia is considered to be the birthplace of Egypt, both of which were in the Americas, because Atlantis was in the Americas (mostly South America), as I will demonstrate later.

Dr. Gunnar Thompson argues that Punt was a Phoenician trading base near the equator on the American mainland. The New World was a major source of copper, which is found mainly in the Andes in Peru and Isle Royale in Lake Superior. Paul Gallez argued that the Land of Punt was the Puno region of Peru, on the shores of Lake Titicaca, where there are many old gold and antimony mines—metals that were brought back from Punt. The reed boats used on Lake Titicaca are almost identical to those used in ancient Egypt: 1. Gunnar Thompson, *Secret Voyages to the New World: Nine true adventures from the forbidden chronicles of American discovery*, Seattle, WA: Misty Isles Press, 2006, pp. 173-97; Gunnar Thompson, 'How the Portuguese out-foxed Columbus', in Frank Joseph (ed.), *Unearthing Ancient America: The lost sagas of conquerors, castaways, and scoundrels*, Franklin Lakes, NJ: New Page Books, 2008, pp. 234-43; Gunnar Thompson, *From 'fantasy isles' into continents: how myths became realities at the hands of Portuguese cartographers*, www.marcopolovoyages.com.

ATLANTIS DISCOVERED. ATLANTIS WAS IN THE AMERICAS:

Atlantis was in the Americas because of place names like the Atlantic (Atlantis) Ocean, Atlanta, Georgia, and Atzland State Park in Wisconsin (Sons of Wakhanda). Also, Atlantis was in Mexico according to the Book, "India Once Ruled the Americas", by Gene Matlock, "Mexico has a lot of place names that contain Tlan, but why are the initial A and final Tis missing in that popular Mexican place name?"

Hard evidence suggests that Sanskrit is the father of most world-class languages. If we use Sanskrit to explain the true meaning of "Atlantis," we'll learn that the initial A means "Not; No longer." The final Tis derives from the Sanskrit Desa, Des, or Tes, meaning "Nation." Atlantis = "No-Longer-the-'Tlan'-or-'Tollán'-Nation." When A-Tlan-Tis sank under the ocean named after it, it certainly ceased to exist. However, the westernmost extreme of Atlantis, which is Mexico, is still above water. It continues to be Tollán or Tlan.

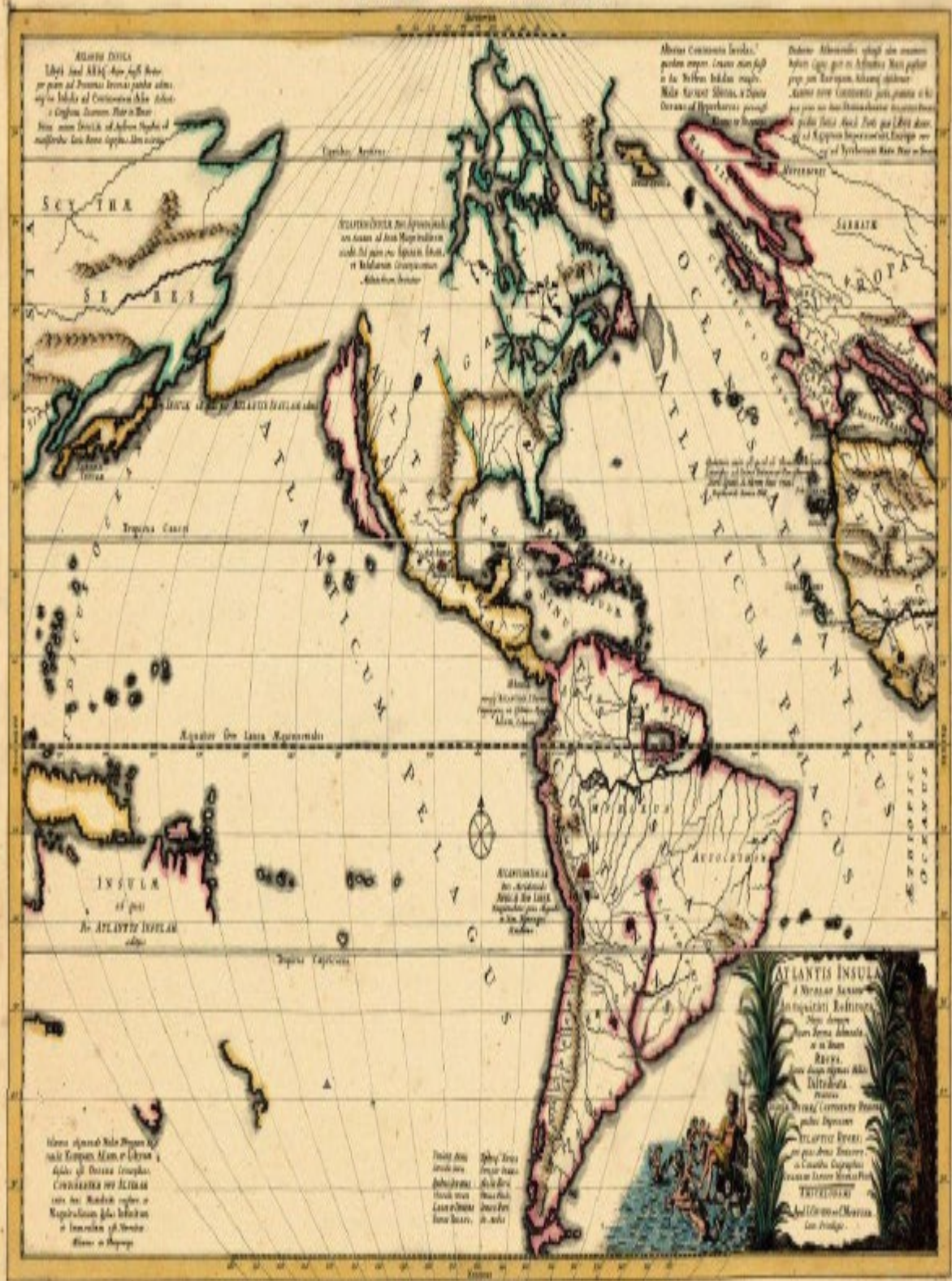
Now that we have established the meaning of the initial A and final Tis in "Atlantis," we must search for the meaning of Tlan or Tollán. In Sanskrit, Talan = "Surface; a place on the surface." The N refers to the people living on this surface. A (not; no longer)-Talan (on the surface)-Tes/Des (nation; land. Tlan or Tollán (Mexico) is the part that remained above water. Even in Nahuatl, Tlan/Tollán = "Surface; a place." In Greek, Tala means "To bear; support; hold up." There is still another Sanskrit meaning: "God Shiva." Talan = "People of God Shiva."

Sanskrit Atala = "Not to bear; not to hold up; bottomless; underneath; underworld; Hell." Atalan can mean any or all of the following: "People of Hell; People of the underworld." Patala and Atala were both Sanskrit names for America." [end quote].

We all know about the Atlantis that is in the Eye of the Sahara in Africa, but

few of us know about the Atlantis that was in the Americas. The Atlantis that was in the Americas is the oldest because of the Maya connection. Atlantis was of course the mother civilization of Egypt, so I hope this information settles all debates about who civilized who and who is the oldest. The oldest throne is in the Americas.

ATLANTIS INSULA



(Figure #12: this is a 1661 Sanson map that was created by renowned French cartographer, (termed by some the Creator of French Geography), Nicolas Sanson. This map shows the Americas as the Atlantis Insula).

Atlantis was in Mexico, according to Dr. Clyde Winters' book, "Atlantis in Mexico." Atlantis was an ancient, spiral-shaped harbor with high banks or dikes lining the channels. Atlantis once existed near San Lorenzo Tenochtitlán, exactly as described by Plato. (see Figure #13) Robles y Gutiérrez said that the extremely fertile plains and jungles in the area are cross-crossed with the ruins of many ancient irrigation canals, as well as man-made irrigation lagoons, some with the masonry lining their banks still intact – and still potentially usable. The archaeological remains in San Lorenzo supposedly belong to the Olmec culture. The Olmec's themselves were the survivors of the Atlantis disaster so they did not come from Africa. They were already here in the Americas. I firmly believe this, because there have been no Olmec heads found in Africa, so no., the Olmecs did not come from Africa. I believe the Olmecs become the Maya or either they are the same people. I say this because the Mayan long count calendar is the Olmec calendar, and the Mayans are just as old as the Olmecs. I believe the Olmecs became the Maya Indians. Also, both the Olmec and the Maya allegedly vanished as a civilization, so we do have a connection here.

Additionally, Atlantis was in the Americas according the 1661 Sanson Map of Atlantis Insula (see Figure 12) and the Hunt-Lenox Globe of 1510 (see Figure 14) and the book Atlantis the Antediluvian World (1882), by Ignatius L. Donnelly and the renown "Emerald Tablets of Thoth" (36,000-year-old sacred text). The Priest-King Thoth established Egypt after the destruction of Atlantis, his mother country, and built the great pyramid of Giza, according to the Preface of The Emerald Tablets of Thoth, which states in pertinent part:

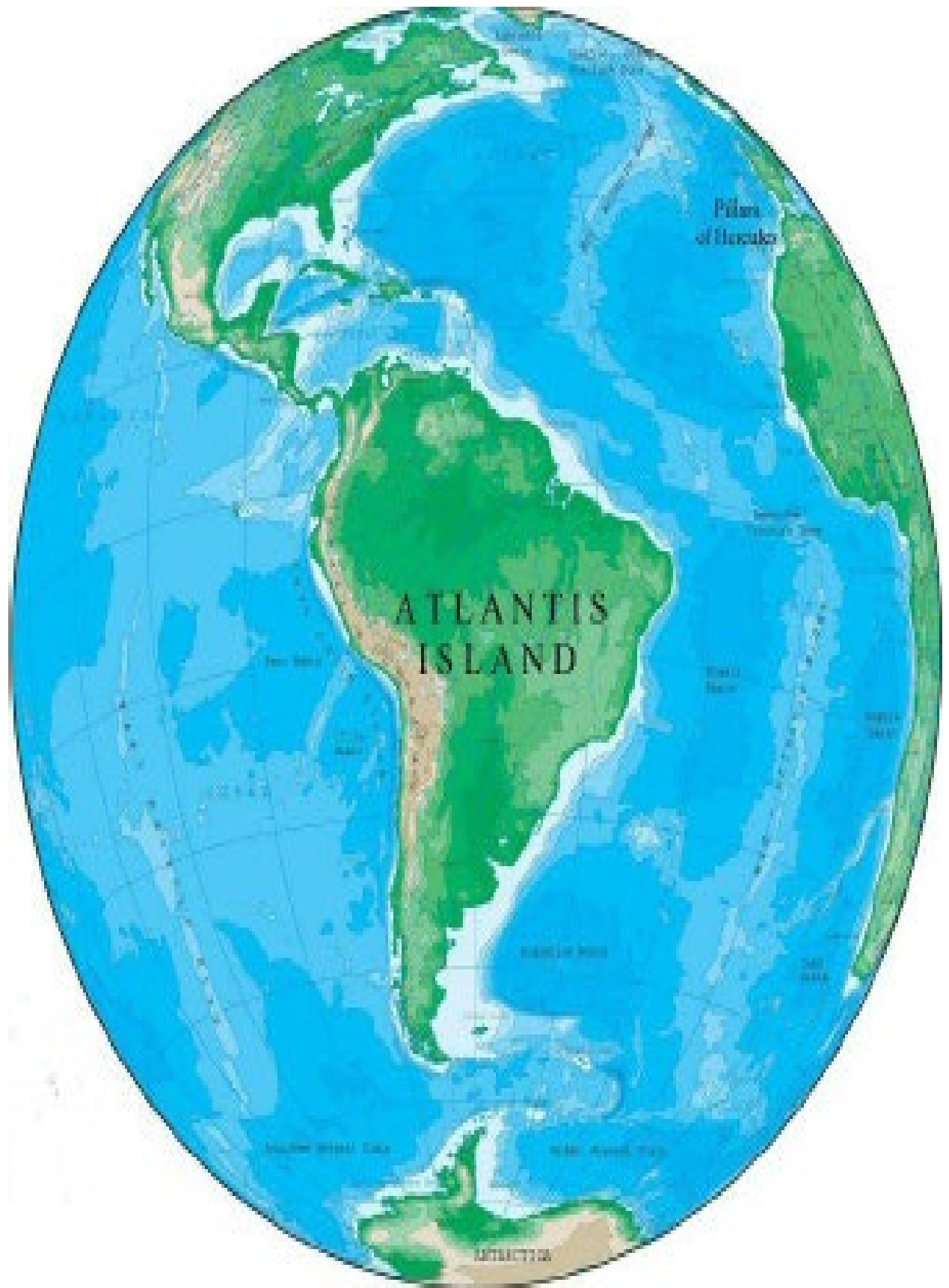
"The history of the tablets translated in the following pages is strange and beyond the belief of modern scientists. Their antiquity is stupendous, dating back some 36,000 years B.C. The writer is Thoth, an Atlantean Priest-King, who

founded a colony in ancient Egypt after the sinking of the mother country. He was the builder of the Great Pyramid of Giza, erroneously attributed to Cheops. In it he incorporated his knowledge of the ancient wisdom and also securely secreted records and instruments of ancient Atlantis. For some 16,000 years, he ruled the ancient race of Egypt, from approximately 52,000 B.C. to 36,000 B.C. At that time, the ancient barbarous race among which he and his followers had settled had been raised to a high degree of civilization. Thoth was an immortal, that is, he had conquered death, passing only when he willed and even then, not through death. His vast wisdom made him ruler over the various Atlantean colonies, including the ones in South and Central America.”



Mexico

(Figure #14: this is image of the Eye of Atlantis in Mexico. All credits due to Gene Matlock and to Mapquest.com. I claim Transformative Use, because the Americas was Atlantis and not just Mexico.)



(Figure #14: this is the Hunt-Lenox Globe of 1510, which is the second oldest terrestrial globe in existence. This map shows you South America as Atlantis. It was enlarged so you can see it).

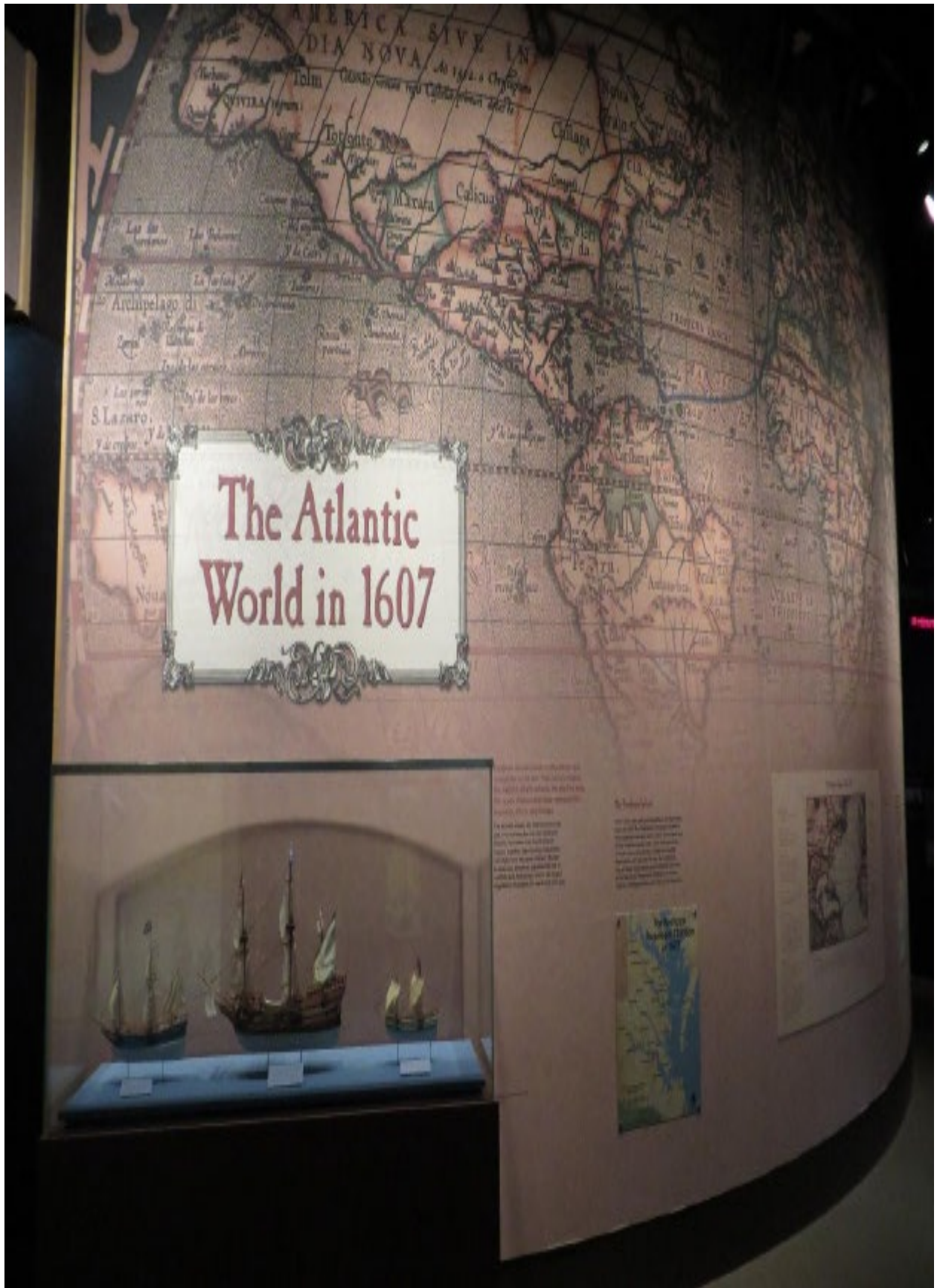
This is a 1607 map of the Atlantic (Atlantis) World (see Figure 15). As you can see Atlantis was in the Americas for the most part, but Atlantis was also a global Blackamoor civilization, which is one of the main reasons why you will see the same ancient culture worldwide of pyramid building, mummification of their dead, serpent and sun worship, and etc.

Also, here is a Globe/Orb (1600's) of the Americas being described as the Atlantic Insula from the Stanford University Library, by Sanson, Nicolas, 1600-1667 and Mortier, Pierre. Please click on this link of this map so that you can zoom in and see it for yourself: [https://exhibits.stanford.edu/](https://exhibits.stanford.edu/california-as-a-.../.../fm706sb1090)

[california-as-a-.../.../fm706sb1090](https://exhibits.stanford.edu/california-as-a-.../.../fm706sb1090)

Also, here is 1600's map of the Americas being described as the Atlantic Insula from the Stanford University Library, by Sanson. Please click on this link of this map so that you can zoom in and see it for yourself: [https://exhibits.stanford.edu/](https://exhibits.stanford.edu/california-as-a-.../.../yq819xv4507)

[california-as-a-.../.../yq819xv4507](https://exhibits.stanford.edu/california-as-a-.../.../yq819xv4507).



(Figure #15: this is a 1607 map of the Atlantic World (Atlantis). This map was taken from the Jamestown visitor center).

Further evidence that the Americas is Atlantis is in the Book, “Ancient Oriental Masonry,” by R. Swinburne Clymer (1907), which reveals that religion and masonry originated in America and not in Egypt:

“We are not indebted to either ancient Egypt for either religion of Masonry, but to America. It is a fact that at Memphis, Egypt, in the pyramids, under the guidance of the Kings, the Mystic Rites of Masonry were worked many thousands of years ago, but at the time Egypt and the continent of America were one and the same. In America, re-discovered in the Fifteenth Century and repopulated in the seventeenth, was recovered Egypt and the promise land, or the land of the constellation of the Eagle” [End quote]. This is a very significant statement, because Thoth, the Atlantean Priest-King and founder of Egypt and all of the arts and sciences, had to come from the Americas, since religion and Masonry come from the Americas, and since the Americas is clearly the old world.

CHAPTER II: INDIA SUPERIOR WAS IN THE AMERICAS.

MU DISCOVERED: THE AMERICAS IS MU, THE MOTHERLAND:

Civilization came from India Superior, which was in North America (see Figures 16, and 17). All life and civilization came from the uppermost region of India superior, which is the Artic North pole, aka, Mount Meru/Meri/Mary (Goddess Danu/Anu), aka, Mu; which is the mythical Garden of Eden (see figure18) and Hyperborea (see figure19). “It is in the mythical that we have the truth” ~ Greek proverb. Genesis of the KJV Bible, 2:10–14, lists four rivers in association with the garden of Eden: Pishon, Gihon, Chidekel (the Tigris), and Phirat (the Euphrates). It also refers to the land of Cush—translated/interpreted as Ethiopia. Ethiopia is a Greek word which means burnt face or sun darken people, aka, Blacks/Negroes. “With regard to the Ethiopians, Strabo indicates that they looked similar to Indians, remarking "those who are in Asia (South India), and those who are in Africa, do not differ from each other.” [10] Turner, Sharon (1834). *The Sacred History of the World, as Displayed in the Creation and Subsequent Events to the Deluge: Attempted to be Philosophically Considered, in a Series of Letters to a Son, Volume 2.* Longman. pp. 480–482. Retrieved 20 January 2015. [end quote from <https://en.wikipedia.org/wiki/Aethiopia>]. This makes sense because its already firmly established that so-called Black people were your first people. You can tell by looking at figures 18 and 20 that the MU region used to be a warm and lush region, so yes, civilization could have started from the North, in accordance with many myths.

Figure 18 is an unknown map of the Artic North Pole, and as you can see Eden and Meru right there. The Bible lists 4 rivers in association with the Garden of Eden and you can see 4 rivers and the Black magnetic cube (the Kaba) in the center of the lake where the rivers emanate from that represents the Tree of Life in the Garden of Eden (see Figure 18 and Figure 20).

James Churchward, in his book, "The Lost Continent of Mu," referred to Mu as the Motherland, and to be honest with you Mu is a creation of James Churchward as a decoy for what his friend William Niven had found in the Valley of Mexico. Churchward based his book, "The Lost Continent of Mu, on the archaeological finds of his friend William Niven. William Niven found over 2600 Egyptian-style artifacts in the valley of Mexico that rewrite history because his find was dated to be over 50,000 years old, so of course his work was dismissed as a hoax, because his work didn't fit in with the current narrative of the Americas' being the New World that was discovered by Christopher Columbus in 1492. The Naccal (Naga) Tablets that Niven found gave you the Sacred symbols of Mu.

Mount Meru, is considered to be the center of all the physical, metaphysical, and spiritual universes: <https://en.wikipedia.org/>

[wiki/Mount_Meru](https://en.wikipedia.org/wiki/Mount_Meru). Mount Meru is the black magnetic mountain or the Black cube (Kaba) that is at the center of the lake, surrounded by 4 land masses (see Figure 20), on the 1595 Mercator map of the Arctic North pole. The Arctic North pole, Mount Meru, resembles the Swastika. The Swastika is a physical representation of MU, the Mother (See Sacred symbols of Mu, Figure 21 and 23). Figure 23 shows you the Swastika and Figure 22 shows you the mother Mu/Meru/Meri/Mary, in the center of the 4 corners/ 4 cardinal points of the Zodiac, which emanates from the NorthStar or the Pole Star (see Figure 24) which is the highest star and the first star that created all other stars.

The Zodiac is called the wheel of life, because all knowledge comes from the Zodiac/Astrology. Figure 23 is the zodiac wheel (the Swastika) that revolves around the Pole Star, aka, the great mother Mu. The pole star is one of the brightest Stars in the Sky. It is so bright that it looks like the shape of the Christian Cross from the sky (see Figure 24). The Christian cross and the Swastika are related, because they both come from the great source of life, Mount Meru, which is the Pole Star, and they both symbolize the 4 corners/ 4 cardinal points of the Zodiac (see Figure 23). Figure 25 is from the Niven

Tablets, the “Group of 20 Cross Tablets.”

The number 4 also symbolizes the Four Great Primary Forces, the 4 elements, which are the executors of the Creator's commands. According to legend, "The Creator's command to the Sacred Four was, 'Let the waters bring forth life.' The Sacred Four acted and a cosmic egg was formed out of the mud, the bed of the waters, from which the first of nature's lives on earth came forth as commanded."

This Niven tablet alone (Figure 26) is sufficient to show that these old Mexicans (Olmecs) obtained their cosmogony (knowledge) from the Sacred Inspired Writings of Mu (the zodiac), the fountain head, aka, the great mother Mu/Meru/Meri/Mary, which is the Pole star that created the Zodiac and all life and knowledge on this planet.

Water (life) is renewed (Anu/A-new) at the Arctic North pole, aka, Mount Meru. As you can see, by looking at Figure 18 and 20, the Arctic North pole used to be a warm and lush area as recently as the 1600's, so it is very possible that life could have come from the North, aka, via, Northmen (Olmec Muurs, who became the Maya-Naga). Yes, the old world looked very differently, then we know it now. What happen? Well..., a series of cataclysmic events happen that changed the geography of the world. That topic is for another book, so I will stay on topic.

Now, in a literal, physical sense, the Olmec Muurs, being the first human beings, are from Mount Meru, because they are Mary Men, aka, renown men of mother Mary. Every man and women are born from Mount Meru, because everyone was born through the womb of a woman. As above, so below. Yes, the same way Mount Meru, the Pole Star/North Star, created the heavens (the stars) and the Earth, “Woman,” being a reflection of the great mother, created man and woman.

The human form is also a representation of Mount Meru, because the Human body has four major limbs and a Navel (center of key). Each limb of the human body represents the 4 cardinal points of the zodiac (see figure 23) and the Navel is the Pole Star/North Star, which is the center or the Source of electromagnetic energy. As above, so below. The KJV Bible tells you in several places that ye are gods. Now, you know why, because the Human form is Mount Meru.

Polaris is short for Pole Star/North Star, and it is the highest star that is at the center of our Galaxy (see Figures 23 and 24). Polaris is also religious figures like: Lord Brahma (Abraham of the Bible), Dhruva, Christ & his 12 Disciples (the zodiac), Meru (see figure 18), and the Tree of Life in the Garden of Eden are one and the same. Polaris is the central axis where the universal life force (electromagnetic energy) runs through and branches out to feed everyone and everything. Mount Meru, literally, creates the Vortex (spiral/spirit) of life that creates and sustains life.

The Chinese called Polaris "The great and Honorable Lord of the Heavens" who gives spiritual powers and a sense of purpose, direction, connectedness, and the ability to achieve one's objectives and to remember and find one's way back home to source.

Polaris is the First Blue Ray, and its vibrations are felt by those on the higher path to spirituality. It is also closely linked to Aquarius and the search for truth. All of the Avatars and Manu come from Polaris, seeding the root races on the Earth planes. A root race is seeded roughly every 24,000 years, and one of the oldest root races is the Hyperborean giants, which were the progenitors to the Olmec giants (the Black race) from MU. The Olmecs were Mu'urs, because they come from MU/Meru/Meri/Mary. MU is code for Mu'urs. Figure 27 shows you an image of Olmec Mu'ur head. The headdress on the Olmec (old Mexican) resembles a Fez. Figure 28 shows you the tassels on the back of the Fez. We all came from Polaris, and at some point, and we shall all go back.

THE AMERICAS IS INDIA SUPERIOR AND THE ORIENT(EAST):

Here is a statute of the Goddess Yamuna (see Figure 29) standing on a Turtle Shell (Turtle Island, aka, the Americas), which is more evidence that India Superior/Asia Major was in North America, aka, the Orient (the true East), because Goddess Yamuna is a Hindu (Indian) Goddess. Why is the statute of the Goddess Yamuna good evidence? Well, because the Americas was known as Turtle Island. This is a known fact because the American landmass looks like a giant Turtle from the sky (see Figure 30).

Goddess Yamuna (see Figure 29) was the wife of Krishna (the Indian Christ), and she symbolizes Eve or Isis, which is the kundalini energy that must be raised up the 33 spinal vertebrae to resurrect the sleeping mummy (the pineal gland/ Christ/ Krishna/ Osiris) in the Kings chamber (your mind), which is the black dot (the Kaba/ Mount Meru) that lays in the center of your brain called a pineal gland, aka, the third eye or the master gland. Goddess Yamuna symbolizes the Mother Mary principle of love.

Also here is a map (1625) of the Americas being described as India and the Orient from the Stanford University Library, by Herrera y Tordesillas, Antonio de -1625. Please click on this link of this map so that you can zoom in and see India on this map: <https://exhibits.stanford.edu/california->

[as-a.../.../qs151yz7949](https://exhibits.stanford.edu/california-as-a.../.../qs151yz7949).

Also here is another map of the Americas being described as India and the Orient from the Stanford University Library, by Lucini, Antonio Francesco, 1605- and Dudley, Robert Sir, 1574-1649. Please click on this link of this map so that you can zoom in and see the description of India and the orient on the banner that is down towards the bottom, center, of this map: <https://exhibits.stanford.edu/california->

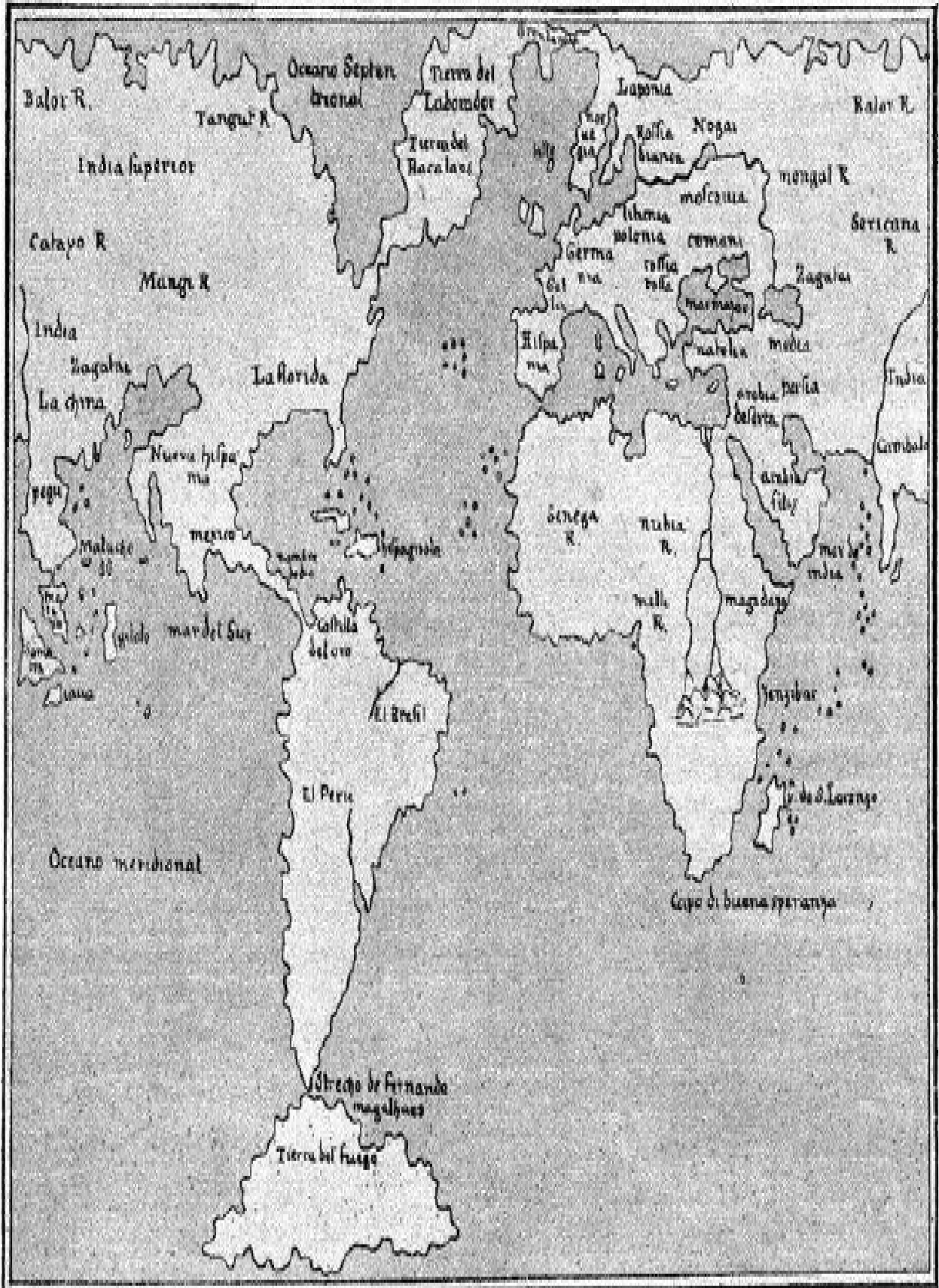
as-a.../.../mw737qf7422.

Also here is a map (1625) of the Americas being described as India and the Orient from the Stanford University Library, by Herrera y Tordesillas, Antonio de -1625. Please click on this link of this map so that you can zoom in and see India on this map: <https://exhibits.stanford.edu/california->

as-a.../.../hf530hv9225.

Also here is a Macrobius, 440 map of “INDIA” (see Figure 31) being located in Mexico. The geographer Macrobius made a map for Roman merchants that shows the location of the principal western seacoasts of Florida and Mexico (see Figure 31). This map is very significant because it is more evidence that India is the oldest civilization, because civilization came from the Yucatan peninsula, according to the information I already gave in this book.

Christopher Columbus and the Spanish conquerors called us Indians, because the American landmass was once known as India. I have to agree with our Spanish (Roman) conquerors, because they should know the name of the people that they took everything from. I’m just saying. Also, the old maps don’t lie, and they are strong evidence as to the fact that the Americas was once India. This makes sense too when you read the Book, “India Once Ruled the Americas”, by Gene Matlock. Additionally, in medieval times the Civilized world was once known as the three Indies or the three Ethiopia’s, which included the Americas, Euro-Asia, and Africa.




(Figure 16: this is a 1548 Spanish World map of the World. This map was taken from the book entitled, "The Journey of Coronado." As you can see, Indian superior and la China was in North America. This map is evidence that the West is actually the Far East, aka the Orient.).

THE JOURNEY OF CORONADO

1540-1542 Translated and Edited by
George Parker Winship

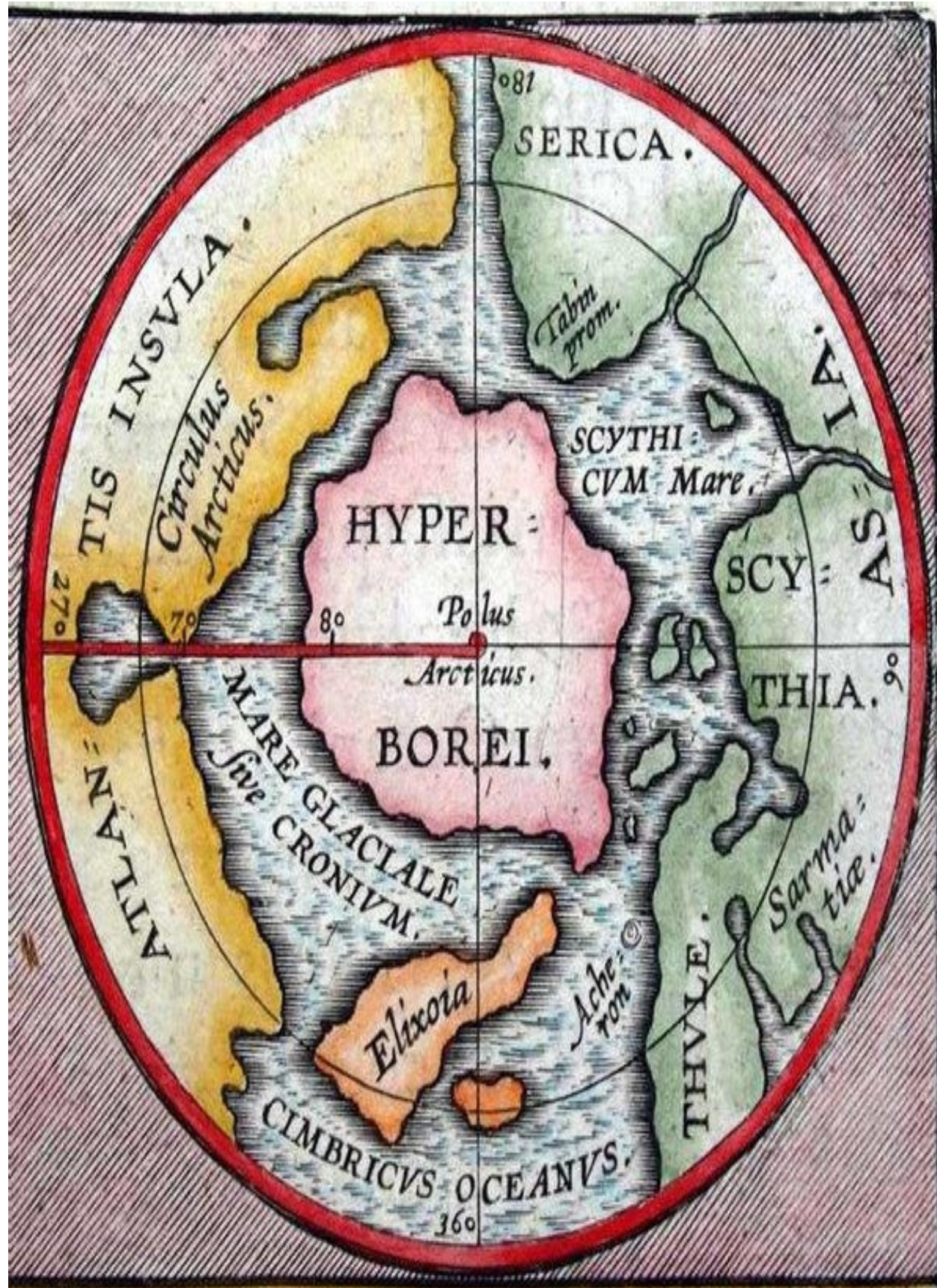
Introduction by Donald C. Cutter



(Figure #17: This is book cover for the book entitled, "The Journey of Coronado." This book displays the 1569 Mercator world map which shows India Superior being in North America. This is evidence that the Americas is the old world, because the Americas is the Orient. This book has an even older world map inside of it called the 1548 Spanish world map (see Figure 16), which shows you India superior and La china (The China) both being in North America.)



(Figure 18: This is an unknown map of the Arctic North Pole, and as you can see Eden and Meru right there. The Bible lists 4 rivers in association with the Garden of Eden and you can see 4 rivers and the Black cube (the Kaba) in the center of the lake where the rivers emanate from that represents the Tree of life in the Garden of Eden)




(Figure 19: this is 1597 map by Abraham Ortelius of Amsterdam, showing "Hyper Borei" (Hyperborea/MU) in the Artic North Pole. I believe this map is much older because the land is not divided yet. You can also see that Atlan (Atlantis) was in the American region on this map, which is another map that verifies that the Americas was Atlantis)



SEPTENTRIONALIVM
Terrarum de:
scriptio.
Per
Gerardum Mercatorem
Cum Rudolpho

(Figure #20: This is a 1595 Mercator map of the Arctic North pole. Notice Mount Meru, which is the black magnetic mountain at the center in the lake, which is our magnetic North pole.)

THE SACRED SYMBOLS OF MU



Tablet No. 1231

(Figure #21: This is the Sacred symbol of Mu/Meru/Meri/Mary. This Symbol is also the Key to Universal Movement. Universal movement, as in a clockwise spiral rotation, generates electromagnetic energy. This same energy creates life and maintains life.)




(Figure #22: This is Tablet number 1584 from Niven's Collection showing woman as a physical representation of Mu/Mount Meru)



(Figure 23: This is the zodiac wheel (the Swastika) that revolves around the Pole Star, aka, the great mother Mu. The Pole Star/North Star is so bright that it looks like a cross. Figure 24 gives you a better illustration. Yes, the Cross and Swastika go together, because they work together and form the same system).



(Figure 24: This is the Pole Star/North Star. It is the highest star and one of the brightest stars. It also resembles the Christian Cross. The Stars revolve around the North Star.)



Group of Twenty Cross Tablets

(Figure 25: this is from the Niven Tablets, the “Group of 20 Cross Tablets.” Each cross is a representation of Mu/Mount Meru.)




1. The outside circle around the cross: The Universe.
2. The Naga collective symbol of the Sun as Ra.
3. " Uighur
4. Glyph which reads: The Builder.
5. " " " Pillar.
6. " " " Geometrician.
7. " " " Architect.
8. " " " King (Steps to the throne).
9. " " " Heaven (triangle).
10. " " " Completed.

 N° 622.	 N° 5.	 N° 63.	 N° 116.
 N° 345.	 N° 345.	 N° 134.	 N° 1081.
 N° 782.	 N° 252.	 N° 777.	 N° 264.
 N° 782.	 N° 252.	 N° 777.	 N° 264.

Group 6.
Ancient symbols of the Sacred Four.

(Figure 26: this is from the Niven Tablets, “Ancient Symbols of the Sacred Four.” Each cross is a representation of Mu/Mount Meru. Yes, the cross and the Swastika have the same origin).



(Figure 27: This is an image of an Olmec Head. The phenotype is undoubtedly that of a Blackamoor and the Headdress resembles a Fez.)



(Figure 28: this is the back of an Olmec Headdress and you can see several tassels.)

European Scholars associate Egypt with being in the Orient. The term ORIENT means EAST: <https://en.wikipedia.org>

[/wiki/Orient](#). Is the East really the West? Well, let's look at some of the evidence to decide: the dragon-king/priest-king/Messiah/Black panther, Quetzalcoatl, was known as the Morning star in the East, which is Venus (love). Jesus was also known as the Bright and Morning Star, which is Venus. Quetzalcoatl was of course, one of the Chief gods of Mesoamerica, so this means that America is the true East.



(Figure 29: This is the Kundalini Goddess Yamuna. She is the wife of the Krishna (Christ)).



THE GREAT

TURTLE ISLAND



i.isra'el




(Figure 30: This is an unknown map of the Americas, as Turtle Island. As you can see, the landmass is shaped like a giant turtle, so the name Turtle Island is fitting).

Macrobius, 440



Florida



A Roman Map of Florida

(Figure 31: This is a Macrobius, 440 map of India. As you can see, Mexico was once known as India. The geographer Macrobius made a new map for Roman merchants that shows the location of the principal western seacoasts of Florida and Mexico)

More evidence that the West is the true East, is this Moor King in the Orient (East) (see Figure 32). Figure 32 shows you a painting from 1703 by two European artist Christoph Weigel the Elder and Caspar Luyken that was in the Orient (East, which is the Americas). Scholars use to call Egypt the Orient to try to separate Egypt from Africa. Likewise, the artist called America the Orient, because the American land mass was once known as the farthest Indies, which use to be common knowledge back in the 1700's. The painting is called Moorish King of the Orient. Notice the feathered crown the Moor is wearing in the photo, which indicates that the painting is that of an American-Indian chief that was seen over here in the Americas in the 1700's. This is also evidence that the people on the American land mass were called Mu'urs/ Moors and also Indians (India). What's also interesting is that "Oriental means Western Scholar who Studies Islam," according to the book, "Orientalism," by Edward Said.

More evidence that the West is the true East, is this ancient World Map from 1548 (see Figure 16) which shows you the Orient (East), because this ancient map indicates that India Superior was in North America, and so was La China. Yes, India and China, was in North America. Look at how big Florida (La Florida) use to be.



Carl Zeyher fecit

Ein König der Mohren in Orient.

C. P. del. in Aetate

(Figure 32: this is the Moor King of the Orient. The palm trees indicate the Americas. The bow and arrows, and the feathers is the custom of the Mu'urs/ Berber Indians from the Americas)

THE AMERICAS IS THE TRUE EAST BECAUSE THE EUPHRATES RIVER IS IN NORTH AMERICA:

The Americas is indeed the old world, because the Euphrates River is in America, according to this scholarly article by renowned Historian and author, Angela Vanhaelen, "Local Sites, Foreign Sights: A Sailor's Sketchbook of Human and Animal Curiosities in Early Modern Amsterdam," Res: Anthropology and aesthetics 45 (Spring 2004): 256-272: https://www.mcgill.ca/ahcs/files/ahcs/res45_vanhaelen.pdf.

If you go to page 259 of the said pdf link and look for the paragraph that is referencing footnote 18, you will see where they had caught a Tapir (a now extinct species) in the River Euphrates in America. The Article goes on by saying that this is probably an error, because the River Euphrates is far from America. Well, this is no error, because we know that the Americas is the land of the Bible and the Old world, as you will discover later when you read the Americas is the Promised Land chapter.

ATLANTIS WAS A COLONY OF INDIA SUPERIOR:

This makes sense because one of the meanings of Atlantis is, "The People of Lord Shiva," which was a deity associated with a three-pronged pitchfork. Additionally, Atlanteans are associated with underworld people that carried a three-pronged pitchfork, which symbolizes the trinity. Shiva is of course an

Ancient Hindu (Indian) god that has a three-pronged pitchfork. “Ethiopia and India were often confused,” [one and the same] according to the book “The Medieval Empire of the Israelites,” by Robert Grishin. This makes sense when you factor into account that the Swastika [symbol of Brahma/Abraham], which means Black spirit, was the chief religious’ symbol in Ancient Ethiopia and in India. The Swastika is just a reflection of Mount Meru (see Figures 18-23).

Also figure 31, which is an old map showing you that Mexico (Central America) and South America was once known as India. This map is very significant, because the Eye of Atlantis, according to Gene Matlock and Figure 14, was in Mexico. Mexico is actually ancient India, according to the evidence, so yes, Atlantis and all civilizations are a colony of India, because civilization came from the Yucatan peninsula, via, Maya Indians (India), as I have already previously demonstrated in Chapter 1 of this book.

INDIA SUPERIOR (the Americas) IS THE OLDEST CIVILIZATION:

This YouTube video by “Lifting the Veil,” is evidence that civilization started in India: <https://www.youtube.com/watch?v=GnV0HAePvAQ>. The name of the video is, “Mind blowing Occult Sanskrit Hebrew Etymology Symbolism: Vedic Origins of Civilization.” (NOTE: the video I just shared about India being the oldest civilization is correct, but it failed to specify that it was the Mayan Indians, and not the Indian from Hindustan, that actually civilized the world.) I understand that I need more evidence than a video to prove that India is the oldest civilization, however, the evidence has to be respected, because the topic deals with Etymology and the author of the video gives respected authorities to support his work. Evidence to support this YouTube video is the books: "Hindu America," by Chaman Lal; “India, Cradle of Cultures,” by Chaman Lal; and Graham Hancock’s documentary, “Hindu India - The Birth of Civilization.”

"-----If there is a country on earth which can justly claim the honor of having been the cradle of the Human race or at least the scene of primitive civilization,

the successive developments of which carried into all parts of the ancient world and even beyond, the blessings of knowledge which is the second life of man, that country is assuredly India-----". A quote from ENCYCLOPAEDIA BRITANICA.

Gene Matlock in his book, "India Once ruled the Americas," explains the Sanskrit roots of the vocabulary and even the tribal names of many North and South American Indians. It seems that Native Americans really are, at least to some significant degree either of Indian descent or greatly influenced by India.

The Mayas were the Nagas/niggas that took the Serpent wisdom from the Americas and into India, Egypt, and Mesopotamia. Evidence to support this fact can be found in Queen Mu and the Egyptian Sphinx, by Augustus L. E Plogeon, "In the appendix are presented, for the first time in modern ages, the cosmogonic notions of the Mayas, re-discovered by me. They will be found identical with those of other civilized nations of antiquity. In them are embodied of the secret doctrines communicated, in their initiations, to the adepts in India, Chaldea, Egypt, and Samothracia- the origin of the worship of the cross, of that of the tree and of the serpent, introduced in India by the Nagas, who raised such a magnificent temple in Cambodia, in the city of Angor-Thom, to their god, the seven-headed serpent, the Ah-ae-chapat of the Mayas, and afterward carried its worship to Akkad and to Babylon."

Prince Maya took the Serpent wisdom into India over 20,000 years ago, according to the Ramayana and the book, The Lost Continent of Mu, by James Churchward, "one prominent figure in the Naga or Maya Empire in India was Prince Maya. The time of Prince Maya is doubtful. Although I have come across many records about him, not a single one even estimates the date when he lived; but according to traditions, and those traditions are as plentiful as leaves on the Tree, Prince Maya lived 15,000 to 20,000 years ago. In Ramayana, we find this reference to him: "In olden times there was a Prince of the Nagas whose name was Maya." Prince Maya was the author of the Sourya Siddhanta, the hoariest treatise on astronomy in India. Its age has been variously estimated at from

10,000 to 22,000 years. At the time of Prince Maya, the Nagas were an Empire.”

The Maya-Naga took the Serpent Wisdom into Burma, India over 30,000 years ago, according to the book, “The Garden of the Elder Gods,” by M. Don Schorn, “An overview of such regional centers will commence within Asia, where one of the Early academics was evidently located in ancient Burma (modern day Myanmar). According to the Indian Historian, Valmiki, Burma was the first settlement in Asia, with some records supposedly dating its Cultural starting around 33,000 B.C. Records from other diverse cultures state that extensive instruction was dispensed throughout Burma, Prior to its dispersal into other lands.

Such Graduates eventually migrated eastward into China, and Southeastward into Thailand and Cambodia; as well as Westward into an uninhabited part on Northwestern India. In those areas, Human graduates and a few helpers that accompanied them taught human natives they encountered. Those regional teachers became known as the Nagas. Certain ancient tablets found in Burma have been directly linked with Naga records found within India. Writings by Valmiki expressly stated: The Maya...starting from the land of their birth in the East, went first to Burma and there taught the [natives who became known as the people of the] Nagas.

The Original indigenous culture of India is thought to be that of the Danavas. The Nagas, who were later called the Naacals, and still later became known as the Maya, reportedly imparted that culture. However, Colonel Churchward claimed that the original or earliest people were actually the Maya, perhaps a reference to the Ancient Ones or the pure-blooded humanlike Lunar Pitris that comprised the group known as the Helpers. Valmiki Further claimed that the Naga came to be called the Maya in Certain later Settlements, accounting for the overall confusion of the chronological order of introduction between the Naga, Danavas, Naacals, and Maya. Some Records resolve this linguistic dispute by referring to the earliest civiliziers as the Naga-Maya. There are further indications, although inconclusive, that the Naga-Maya may have also

been associated with the Mayans of Mesoamerica.

Ancient records indicate that the original Naga-Maya were associated with the Serpent people, the Esoteric non-human race of wondrous beings that reportedly possessed immense cosmic wisdom. The Serpent symbol was one of the ancient icons specifically referring to the Ancient Ones. Hence the Naga emblem became the serpent or cobra symbol of ancient India, one revered as signifying both great wisdom and immense knowledge.

One of the Prominent Naga Empire leaders was the original Prince Maya, with a later namesake or counterpart also existing during much later times. No written records established the time frame for the original prince, but oral traditions Place him as living sometime between 18, 000 and 13,000 B.C. The Ramayana Merely refers to the Original Prince Maya as living I Olden Times. That original Prince is credited as the true source of most of the esoteric knowledge on India, passed down over the ages, which was later contained in the Sourya Siddhanata.” [end quote].

According to the book, “Queen Mo and the Egyptian Sphinx,” by Augustus L. E. Plogeon, Mayach and not India is the true mother of nations. The Mayas called their land Mayach. The Mayas were the Mayan Indians, so Mayach has to be referring to the Americas, specifically, Mesoamerica, because the Mayans come from the said region. “The question is often asked, “of what practical utility can the knowledge that America was possibly the cradle of man’s civilization be to mankind? To some, of but little use truly; but many there are who would be glad to know the origin of man’s primitive traditions recorded in sacred books in the shape of myths or legends, and what were the incidents that served as basis on which has been raised the fabric of the various religions that have existed and do exist among men, have been and still are the cause of so many wars, dissensions, and persecutions. This knowledge would also serve to disclose the source whence emanated all those superstitions that have intellectual, and moral progress; and to free his mind from all such trammels and make known the fact that Mayach- Not India- is the true mother of nations.

Perhaps also will be felt the necessity of recovering the libraries of the Maya sages (hidden about the beginning of the Christian era to save them from destruction at the hands of the devastating hordes that invaded their counter in those times), and to learn from their contents the wisdom of those ancient philosophers, of which that preserved in the books of the Brahmins is but the reflection. That wisdom was no doubt brought to India, and from there carried to Babylon and Egypt in very remote ages by those Maya adepts (Naacal – “the Exalted”), who starting from the land of their birth as missionaries of religion and civilization, went to Burmah, where they became known as Nagas, established themselves in the Dekkan, whence they carried all over the earth. [end quote].

Respected mineralogist and archeologist, William Niven, found over 2600 Egyptian-style artifacts in the valley of Mexico, dating over 50,000 years ago, according to the book, “The Mysteries of the Mexican Pyramids,” by Peter Tompkins: “Actually Niven had been exploring in Mexico since 1889. While digging among the ancient ruined cities in the unknown and uninhabited portion of the state of Guerrero, Southwest of Mexico City in the Acapulco Area, he began to receive periodic visits from the local Indians who came with Terra-Cotta figurines and other objects for sale. Though the Indians pretended to have found these objects at the pyramids of the sun and moon at San Juan Teotihuacan, Niven realized that the source of the artifacts must be nearer; with a bribe of five pesos (\$2.50 at the time) he managed to discover the actual spot.

Between Texcoco and Haluepantla, hamlets just North of Mexico City, he came across hundreds, if not thousands, of pits dug into the sand, clay, and tepetate used for material by the builders of Mexico City for more than three hundred years. Exploring these pits, which Niven says cover an area of about ten by twenty miles in the Northwest corner of the valley of Mexico, he came across vast layers of what appeared to be very ancient ruins, whole prehistoric cities lying as deep as thirty feet below the plain, which appeared to have been overwhelmed by a series of cataclysmic tidal waves, perhaps at several-thousand-year intervals, which, as Niven described them, had left telltale strata

of boulders, sand, and pebbles. By their depth beneath the surface, Niven Estimated the oldest remains might go as far back as 50,000 years.” [end quote].

James Churchward, a 33-degree mason, inventor, and an occult writer, was a friend of William Niven. Churchward based his book on the finds of William Niven. I say this because he dedicated his book, “The Lost Continent of Mu,” to William Niven. Churchward contends in his lost continent of Mu book that the oldest record of man are found in North America: “the Oriental Naacal Tablets which formed the foundation of the first edition of this book were a wonderful history of past man, Niven’s Mexico stone Tablets are equally wonderful and instructive, if not more so. They confirm my contention that the oldest records of man are not to be found in Egypt or the valley of the Euphrates, but right here in North America and in, the Orient where Mu planted her first colonies.”

The work of William Niven was dismissed by mainstream academia because his find does not fit in with the current narrative of the Americas being the New World, since his find is dated over 50,000 years old. How can Niven’s find be a Hoax? Would a respected mineralogist and archeologist, really create 2,600+ fake tablets and other discoveries? To what end? It seems he would have more to lose than to gain. In any event, the controversy rages on to this day. I am curious to know, where the ruins he discovered are and what explanation archaeology offers to explain them, because how can 2,600 artifacts be a hoax. I think the Niven Tablets are worth re-examining. Many people dismissed them only because they were featured in the poorly written and racist "Lost Continent of Mu" book, but that’s not Nivens fault.

William Niven was buried at Mount Calvary in June 2, 1937. Interesting thing is that Jesus was crucified on Mount Calvary. Mount Calvary is also code for the Arctic North Pole, aka, Mount Meru, the great mother Meru/Meri/Mary, which is the source of life.

In his book, *Hindu America*, India-Indian author Chaman Lal states: "At present we are studying the native tongues and find that at least as far as Nahuatl, Zapoteca, and Maya languages are concerned, they are of Indo-European (Sanskrit) origin."

Sanskrit is of course an Indian language. The Mu'urs/ Moors/ Maurs come from Mount Meru, which is considered to be the center of all the physical, metaphysical, and spiritual universes. Mount Meru is in India, but which India? Definitely not the modern-day India, because that India is really Hindustan, so it had to be in the real India, which is India Superior, which was in North America (see Figures 16 – 17 and 31.)

Scholars even called the Mayas Ancient Indians (India) because they spoke Sanskrit, which is the oldest language and origin of all the languages. We have already learned that the Maya Indians civilized the Egyptians. Additionally, the Maya-Naga built Angkor Wat, and Angkor Thom, the City of the God-Kings, as a physical reflection of Mount Meru. The Maya-Naga civilized India, Egypt, Babylon, and etc. The Mayas were an Atlantean civilization from India Superior (the Americas) that was millions, if not Billions of years old and their science and technology civilized the world. I say this because it was the Maya-Naga that built Angkor Wat, and this civilization had contact with dinosaurs, because you can see them on temple walls. How do you explain the Dinosaur (see Figure 33) found at the Angkor Wat Temple in Cambodia (Kambodia/Khembodia)? Cambodia means the Black land, while Angkor Wat means the city of the God-Kings. This Temple has to be Millions of years old to have had contact with dinosaurs, right? Also, the architecture of this ancient Temple is an Indian-style Temple complex, which is very ancient. Additionally, the human race existed 100's of millions if not Billions of years ago according to the Book, "Forbidden Archaeology," by Michael Cremo.

The Builders of the Angkor Wat Temple were known as the Khmer (Thoth) people. The Khmer people were Maya-Nagas and they were Mu'urs (Black) (see Figures 34 and 35). The word Khmer literally means Builder and it also means

to create. Lord Khem (Khmer) of Egyptian legend was actually the Egyptian god Thoth (thought). HAM is also symbolic of Hermes Trismegistus, which is also Thoth. Ham also rhymes with Kam, Sam, Ram, and I AM (Abra-HAM/Mu-HAM-med). The title Khmer is the origin of words like Sumer, Khem (Shem), Kham (Ham/Kam), and Khan. Also, the Title of Moor comes from India, according to the Book Indian Masonry (1907), by Robert Wright. This makes sense because the civilized world (Africa, Asia, and the Americas) was once known as the three Indies. This makes sense because the Moor and the Hebrew both dress-up like the Ancient Hindu of India. This makes even more sense when you realize that Sufism comes from India; in which Sufism is the origin of the Islamic religion; and when you also consider the fact that words like Rome (the Vedic-Khan/Vatican) and Ramadan come from Lord Rama (RAM).

The Asiatic Blackman in the Americas is a Berber Indian (India) and a Mu'ur/Moor/Maur, especially, when you factor in our original Khmer Nationality, which is an all-inclusive Nationality, because the Nationality of Khmer ties in virtually everyone: Egyptians, Hebrews, Moor, and Indians. The word Indian comes from the Latin Indios, which means the Black people who are with God. We are not the Cowboys and Indian, war bonnet wearing, plains Indian type of Indian that Hollywood and Elite have created as a throw off, but we are the Ancient Maya-Naga Indian (Vedic/Aryan) type of Indian from India Superior that Civilized the world. Yes, India Superior was in North America (see Figures 16-17, and 31).



(Figure 33: this is a relief of a Stegosaurus at the Angkor Wat Temple in Cambodia.)



(Figure 34: this is three colossal Maya-Naga heads. As you can see the Ancient Indians were Mu'urs. These heads are also on the same scale as the Olmec heads)



(Figure 35: this is two Maya-Naga sisters found on the walls of Angkor Wat)

INDIAN AND MU'UR/ MOOR ARE ONE AND THE SAME NATIONALITY:

The Olmec Muurs/Moors/Maurs (the progenitors of the Amurru Washitaw Dedugdahmoundyah Mu'urs) being the oldest indigenous people on the planet, became the Maya Indians (Nagas/Vedic Indians) from Mount Meru that civilized the world. You have already read that it was the Maya Indians that civilized India, Sumer, and Egypt. Well, here is a book, "The Indians of the Southeastern United States," by John R. Swanton, that proves that the southeastern Indians were Moors: "When Tascalusa met De Soto, Ranjel tells us that his head was covered by a kind of coif like the Almaizal, so that his headdress was like a Moor's which gave him an aspect of authority"(Bourne, 1904, Vol. 2). This is the first time that the headdress of an Indian of this section was compared to be an Oriental Turban; the resemblance became much more striking when European handkerchiefs and other textiles took the place of native materials."

The above book quote from John Swanton is more evidence that Indian and Moor is one and the same. Notice the use of the word oriental, because India and Egypt are associated with the Orient, which means the East. Oriental means Western Scholar who Studies Islam," according to the book, "Orientalism," by Edward Said. Islam came from the Orient:
<https://en.wikipedia.org/wiki/Orientalism>.

Additionally, if you read subsection 4 of this Delaware Law it will tell you that the Lenape Indians were formerly known as Moors: <https://law.justia.com/.../20.../title->

[29/chapter-1/section-106/](https://law.justia.com/.../20.../title-29/chapter-1/section-106/). The Lenape were Delaware Muurs/Moors, originally.

However, the word Lenape means “WE THE PEOPLE” (the Preamble of the US Constitution), or “TRUE PEOPLE.” Lenape also means Serpent (Naga).

But where does Islam come from? Did it come from Mecca California, Media Indiana, Mecca Indiana, or Morocco Indiana? Did it come from Sufism (Sophia), which was a science that comes from India? Do all religions come from India Superior in the Americas?: <https://www.youtube.com/watch?v=GnV0HAePvAQ&t=1875s>.

(NOTE: the video I just shared from “Liftingtheveil,” on YouTube is about India being the oldest civilization is correct, but the Video failed to specify that it was the Mayan Indians (INDIA), and not the Indian from Hindustan/India, that actually civilized the world.)

For more evidence that Indian and Moor is one and the same is my family history. As the son of Robin Chavis, I descend from a once powerful Muurish family. The Chavis are descendants of Ishmael Chavis, Waccamaw [Wakka=Wakhanda=Spirt Water], who was born 1750 in KINGSton County, South Carolina. He was married to Reyel Chavis (Bey-El Chavis), formerly, Reyel Jacobs (Tribe of Jacob): [https://www.geni.com/.../Ishmael-Chavis-](https://www.geni.com/.../Ishmael-Chavis-W.../6000000018824550539)

[W.../6000000018824550539](https://www.wikitree.com/.../65.../was-). He was a Cherokee Chief: <https://www.wikitree.com/.../65.../was->

ishmael-chavis-a-cherokee. Notice that at this point in time, Ishmael was an Indian, but before that with an Arabic name like Ishmael, he had to be a Berber Mu’ur before he was classified as a Cherokee Indian Chief. Ishmael sounds like an Arabic name belonging to a Saracen Moor.

“Ishmael Chavis along with his wife were "Mulatoe" taxables in Bladen county from 1768-1774. In 1790 he was head of household for a family of 10 "other free". His descendants are now known as Lumbee’s. Like a lot of Lumbee ancestors, including my own Cox ancestors, who came from Robeson/Bladen county, they were likely what is now known as "tri-racial isolates" (multigenerationally mixed people of European, African, and Native American

descent) [end quote]. My cousin Benjamin Chavis is the current Chief of the Lumbee Indians, which gives credence to the article I just quoted. Notice that Ishmael is now being classified as a Mulatoo.

Avoid the hijack when reading the link, I quoted, because Mulatoo was just code for Mu'ur/Moor. In fact, according to the Virginia law, "The Statutes at Large; being a Collection of all the Laws of Virginia, from the First Session of the Legislature, in the year 1619, passed on the 5th of February 1808. Vol., III, by William Waller Hening, pg., 252, "And for clearing all manner of doubts which hereafter may happen to arise upon the construction of this act, or any other act, who shall be accounted as a mulatto. Be it enacted and declared, and it is hereby enacted and declared, that the child of an Indian and the child, grandchild, or great grandchild, of a Negro shall be deemed, accounted, held and taken to be a mulatto" [end quote].

This Chavis post I did years ago proves that the Chavis family is a Muurish (Saracen) Family from Scotland that owned white slaves:
<https://www.facebook.com/notes/amunhotep->

[chavis-el-bey/chavis-post/739515202779449/](https://www.facebook.com/notes/amunhotep-chavis-el-bey/chavis-post/739515202779449/). Scotland is under the banner of its Patron Saint, Saint Andrews, the first Apostle. The Race or descendants of Saint Andrew were Scots and they were known as THE RED ONES and the Lost Tribe of Israel: <http://the-red-thread.net>

[/genealogy/andrews.html](http://the-red-thread.net/genealogy/andrews.html). Look at that Moor's head (Saracen) on the Andrews Family Crest. This evidence suggests that Saint Andrew, the first Apostle, was not a Christian, but an Islamic Mu'ur, aka, a Berber Indian. This evidence also suggests that Jesus was an Arab, because he made Saint Andrew the first Apostle for a reason. I believe that reason was because Jesus and Saint Andrew were both Arabs from the same Mystic Essene Order of the Magi. Saint Andrews allegedly had the same wisdom and powers that Jesus had, and he was crucified on the Phoenician Taw (X). Saint Andrew was also the brother of Saint Peter, the Apostle, who became the first Pope. Saint Peter shaped the Keys of Saint Peter in the shape of the Taw (X) as a tribute to his brother Saint Andrews.

What is a Saracen? Well, a Saracen is an old Arab (Berber), the original Arab. All of these faiths were established by the Berber Merovingians, i.e., Saracens, which means sons of Saint Sara, aka, Mary Magdalene (love of magnetism/Mount Meru). The Saracens were the original Roman Catholics (Holy Cat/Sphinx) that established the three major faiths as a means to establish religious orders, as a means of control, law and order.

The Saracens or the Race of Saint Andrews were the original Cathy/Cathar/Catholic (caithness). The word Catholics comes from Cathy which is pertaining to the lost Tribe of Israel, aka the RED ONES/REDMEN/RED LAND/RED FLAG, Hebrew Israelite Moors: <http://the-red-thread.net/genealogy/andrews.html>.

Saracen means son of Sarah. Sarah was Abraham's wife. Saracens are also Berber Merovingian's, because Saint Sara (Saracen) was a Merovingian Relic from India that was Mary Magdalene (love of magnetism/Mount Meru).

Ishmael also makes me think of the Ben Ishmael Tribe that was in America before the Eugenics programs of the US government destroyed this Berber Tribe of Cherokees. This was a poor mixed (Mulatoo) Islamic family, allegedly. Well, we already know that Mulatoo is just code for Muur. You even see the term Muur/Maur/Moor in Mulatoo using Etymology.

More evidence that Ishmael Chavis was a Blackamoor is the fact that his son John Chavis was the first free black Educator and the first African American to graduate from College. John Chavis also fought for the Continental Congress during the American Revolutionary war: https://en.wikipedia.org/wiki/John_Chavis.

The Continental Congress precedes the UNITED STATES and it was ran by Muurs. John Hanson Bey was the first president of the Continental Congress and he was a Muur. Notice how Ishmael Chavis' son, John

Chavis, became Black and African-American, which is the current racial classification for so-called black people to this very day. How was this racial classification possibly when he was the son of a Berber Muur that was a Cherokee Indian chief? This is evidence of paper genocide against the Berber Indians, aka, Muurs, because you clearly see how the Chavis family was initially Berber Muurs (Saracens), then the family became Cherokee Indians, then the family became Mulatoes, then the family became Black; and now the Chavis Family and all of the other overthrown Muurs are called African-Americans to this very day. African-American is a new term that was invented by Jessie Jackson in the 80's when he ran for president.

Additionally, Chavis is a freeman family: https://www.ancestry.com/.../North-Caro.../Freeman-Chavis_59bw7x. I even got a cousin that is named Freeman Chavis.

The real Cherokee nation were infiltrated by Europeans and Mongols. The Dark-Copper colored indigenous people of the tribe were reclassified as "FREEMAN" and were discriminated against, most were kicked off the land. The European \$5 dollar "Indians" owned prisoners of war, aka, Slaves, under the Cherokee Nation after it was overthrown, but the actual indigenous Cherokee did not. Did the Cherokee own Slaves (Slavs)? Yes, the Cherokee owned white slaves that were shipped from Europe to the Americas to work on southern plantations owned by Berber Indians (Cherokees), that were also called Muurs/Moors, according to these following books: "Black Slaveowners," by Larry Koger; "Black Confederates," by Charles Kelly Barrow; "White Women Captives in North Africa," by Khalid Bekkaovi; "They Were White and They Were Slaves," by Michael A. Hoffman II; "White Cargo," by Don Jordan and Michael Walsh; "White Slaves, African Masters," by Paul Baepler; "White Gold," by Giles Milton; "Christian Slaves, Muslim Masters," by Robert C. Davis; "White Servitude in Colonial America," by David Galenson; "The White Slave," by Richard Hildreth; "White Servitude in the Colony of Virginia," by James Curtis; and "White Slavery in Colonial America," by Dee Masterson, just to name a few books for you.

What did these Cherokee Indians (India) look like? Well, they were Berber Muurs (see Figure 36). Figure 36 is an image of the last Cherokee chief who had

a Muslim name and his name was Ramadhan Ibn Wati. As you can see, he was also a Berber Indian. According to the online etymological dictionary, which is 21 different sources, we read this for the etymology of the name Moor: "North African, Berber," late 14c., from O.Fr. More, from M.L. Morus, from L. Maurus "inhabitant of Mauritania," from Gk. Mauros, perhaps a native name, or else cognate with mauros "black." Being a dark people in relation to Europeans, their name in the Middle Ages was a synonym for "Negro;" later (16c.-17c.) used indiscriminately of Muslims (Persians, Arabs, etc.) but especially those in India. If you notice the second definition in the etymon, the name Moor also means "Berber" which is one of our ancient race names as well. In the Negro Laws of South Carolina of 1839 reads as such: "The term Negro is confined to slave Africans (Ancient Berbers) and their descendants." [2] [1] The Cambridge Ancient History, Vol. 11: The High Empire, A.D. 70-192.

Are the Cherokee Indians, Berber Indians, aka, Mu'urs/ Moors? Yes, because Prophet Noble Drew Ali was also a Prince of the Washitaw Muur Empire and he was a Cherokee Indian from North Carolina:

<http://thewashitawmoors.blogspot.com/>. Additionally, this July 1996, "Article," I found from Message Magazine called, "Digging for the Red Roots," confirms that the Cherokee were Moslem Mu'urs/ Berbers: "My name is Mahir Abdal-Razzaaq El and I am a Cherokee Blackfoot American Indian who is Muslim. I am known as Eagle Sun Walker. I serve as a Pipe Carrier Warrior for the Northeastern Band of Cherokee Indians in New York City.

There are other Muslims in our group. For the most part, not many people are aware of the Native American contact with Islam that began over one thousand years ago by some of the early Muslim travelers who visited us. Some of these Muslim travelers ended up living among our people.

For most Muslims and non-Muslims of today, this type of information is unknown and has never been mentioned in any of the history books. There are many documents, treaties, legislation and resolutions that were passed between 1600s and 1800s that show that Muslims were in fact here and were very active

in the communities in which they lived. Treaties such as Peace and Friendship that was signed on the Delaware River in the year 1787 bear the signatures of Abdel-Khak and Muhammad Ibn Abdullah. This treaty details our continued right to exist as a community in the areas of commerce, maritime shipping, current form of government at that time which was in accordance with Islam. According to a federal court case from the Continental Congress, we help put the breath of life into the newly framed constitution. All of the documents are presently in the National Archives as well as the Library of Congress.

If you have access to records in the state of South Carolina, read the Moors Sundry Act of 1790. In a future article, Inshallah, I will go into more details about the various tribes, their languages; in which some are influenced by Arabic, Persian, Hebrew words. Almost all of the tribes vocabulary include the word Allah. The traditional dress code for Indian women includes the kimah and long dresses. For men, standard fare is turbans and long tops that come down to the knees. If you were to look at any of the old books on Cherokee clothing up until the time of 1832, you will see the men wearing turbans and the women wearing long head coverings. The last Cherokee chief who had a Muslim name was Ramadhan Ibn Wati (see Figure 34) of the Cherokees in 1866.

Cities across the United States and Canada bear names that are of Indian and Islamic derivation. Have you ever wondered what the name Tallahassee means? It means that He Allah will deliver you sometime in the future [end quote].

These European masons took a blood oath to never reveal to the children of the Moors who they truly were. As Azeem Hopkins Bey quotes in his book, "What Your History Books failed to Tell you," George Washington Chairman of the Continental Congress of 1774 is documented saying: "If we would agree to take the Fezzes, and Turbans off the Moors' Heads and remove the sandals from their feet and enforce it with severe punishments, and also swear a death oath between ourselves to religiously, and faith fully not allow anyone to teach the Moorish Children whom they really are or who their forefathers were. And only allow the Moorish Children to be taught that they were truly Negros, Black people and

Colored Folks.” George Washington stated that 200 years from today the Moorish people would not know their nationality nor the national name of their forefathers also they would not know from which land or ancestors that they descended from.” [end quote].

Islam was in America and had a big influence on America, because you have a total of 565 names, 484 in America and 81 in Canada, of villages, towns, cities, mountains, lakes, rivers and etcetera, are etymologically Arabic; which were designated by locals long before the arrival of Columbus. Many of these names are in fact the same as names of Islamic places; Mecca in Indiana, Medina in Idaho, Medina in New York, Medina and Hazen in North Dakota, Medina in Ohio, Medina in Tennessee, Medina in Texas, Medina and Arva in Ontario, Mahomet in Illinois and Mona in Utah, are just a few noticeable names at the outset. A closer analysis of the names of native tribes will immediately reveal their Arabic etymological ancestry; Anasazi, Apache, Arawak, Arikana, Chavin, Cherokee, Cree, Hohokam, Hupa, Hopi, Makkah, Mohician, Mohawk, Nazca, Zulu, and Zuni are only a few.

Yes, Islam was everywhere in the Americas. One just has to look for it, because you can see the evidence from Queen Califia (California), to Allah-Bumya (Alabama), to Tallah-Hasse (Tallahassee), to Medina Ohio, to Moorestown New Jersey, to Islamorada Florida, and to Al-hambra California; so yes, Moslems have left a big impact on America.

What happen to the Berbers/Saracens (Moslems) of the Americas? Well, have you ever heard of the Spanish Inquisition, via, the Dum Diversas of 1452, issued by the Pope, authorizing Christians to enslave Saracens and non-believers and to take their lands, because no one disappeared? It’s just that everyone has become ignorant. There are over 500 cities and towns in UNITED STATES named after Muslims and a huge part of Europe as well. The textbooks, History (His-Story), and education of today are all manipulated; therefore, Western Academics will not get us out of our deep sleep, because Western Academics is the Institution that has put WE THE PEOPLE (Lenape Muurs/Washitaw) to sleep to begin

with. We need our own Institutions and scholars that are not compromised by Oaths and by Western Academics.



In 1866 During
The Civil War
The Last Leader
Of The
Cherokee Nation
Was A Moslem
Named
Ramadhan Ibn Wati

(Figure 36: This is an image of the last Muslim Cherokee chief. His name was Ramadhan Ibn Wati)

AFRICA WAS ONE OF THE LAST OF THE THREE INDIES/THREE ETHIOPIANS TO BE CIVILIZED:

The Ancient Indians did not come from Africa. They came from the Americas, which is the True Orient/East (Asia Major/Asia Proper), because their Capitol was in India Superior; and then they migrated into Asia Minor (Hindustan) and then into Africa. In fact, here is more evidence that Civilization started in South America and went into Africa, via, South American INDIANS [Mayas]; and evidence that the Americas is the Old World (the EAST). According to the book, *Civilization and the Ancient Egyptians*, written by Katanga A. Bongo, “The South American Indians had introduced civilization to Africa, thereby making Africa the Second continent in the world to be civilized. Spurred on by their South American Indian guests, the Africans built great empires that lasted for several thousand years at a time. Contrary to popular myth in the Western World, the advent of Europeans destroyed civilization in Africa, rather than made it.”

If India (Maya Indians) is not the mother civilization of Egypt (which it was), then India and Egypt existed at the same time. Egypt is not older than India. In fact, India was more advanced than Egypt was, according to the architecture of both civilizations. Evidence of the fact that Egypt and India existed at the same time can be found in the Grand Canyon, in Phoenix Arizona, which is in Ptah Territory/ Utah Territory (see figure 0 and Book Cover Image). Yes, they found Egyptian hieroglyphics and Temples dedicated to the worship of Shiva, Isis, Cheops, and etc., in the Grand Canyon: <https://www.crystalinks.com>

[/gc_egyptconnection.html](#). Notice that there is a Shiva Temple right by the Egyptian Temples. You can even tell that all three of these temples were once Indian-style, Step-pyramid, Temples. The truth is all in the Architecture/Art. These Temple step pyramids are older than anything in Africa. The oldest

pyramid in Africa is the Step pyramid of Djoser, which is 4,700 years old. These step Pyramids (Figure 0) are so old that the elements have them in ruins and it had to have taken a lot longer than 4,700 years for these Indian-style step pyramids to be in such ruins.

“This report has been published in “TIMES OF INDIA,” on 25 September 2009. Therefore, the study of prehistory of Sunda Land/Lemuria/Kumari Kandam [MU] is very important. I insist that there was nothing known as Aryan and Dravidians in the ancient India. They were just symbols of address for various type of people. Aryans were not a race but a lingual fraternity who owed their ancestry to Nagas of Sunda Land/ Kumari Kandam/ Lemuria [MU]. To be very frank, if I can use the term 'Anglicised-'NRI'[NAGA] to describe the Aryans of ancient India, as in the modern context, I won't be drastically wrong. They were non-'Sanskritised Nagas' who returned home after a long sojourn outside Indian sub-continent. Same is true of Dravidans----they were non-Sanskritised' people-- ---who did not speak Sanskrit.”

“This development further debunks Aryan migration or Aryan invasion theory. The agricultural civilization in the coastal region of India or what some call Sunda Land/Lemuria or Kandam [MU] existed in the pre-ice age. This was a KNOWLEDGE RICH society of NAGAS----FOLLOWERS OF LORD SHIVA, whose temples dot the Subcontinent from Afghanistan-Pakistan in the west and North to North east India in the East and Kerala-Karnatka in the South” [end quote].

The House of David or the line of David comes from the Sanskrit Title Dravidians, which is synonymous with the Title of Aryan. The word Aryan comes from the word Arya, which means Noble one. It was a title of the Ancient Brahmins (Brah-Amens/Abraham). The Maya-Naga were Mu'urs from the Farthest Ethiopia (the Americas) that established Indus-Kush. For more evidence that Moors (blacks) are the master race, the Aryans, read a book called “Ancient Future,” by Wayne B. Chandler.

Also, since the Naga did not speak Sanskrit, I believe the language they spoke was the Naacal (Naga) language, which is now a lost language. I say this because the Brahmins copied the Naacal Tablets from MU to write the Vedas. This is pretty evident to with Lord Brahma/Abraham with his 4 faces being a physical representation of Mount Meru (see Figure 37). The Sacred symbol of MU (4 elements / 4 cardinal points/ Swastika) is a concept that is central with the Naacal Tablets (Niven Tablets) found by William Niven in the Valley of Mexico, which date over 50,000 years old, so we have a strong connection here that links the Vedas to the Sacred symbols of MU. In addition, James Churchward, in his "The Children of Mu," book came to the same conclusion by saying this:

"A U M is an inscription that has baffled all scholars and scientists throughout the world, the Hindus included, for more than 2300 years. Its import was lost when the Naacals [Nagas] were driven out of India by the Brahmins. Many scholars have attempted to fathom its meaning.

None have, however, arrived at any satisfactory meaning or conclusions; even the oldest are very indefinite, as examples:

Manava Dharma Sastra

an ancient Hindu book

Book 2, Sloka 74

"In the beginning the infinite only existed, called Aditi. In this Infinite dwelt A U M whose name must precede all prayers and invocations."

Book of Manu

Ancient Hindu. Sloka 77

"The monosyllable A U M means earth, sky and heaven."

J. T. Wheeler, "History of India"

Vol. 2, page 481, says:

"As regards the three letters A U M little can be gathered excepting that when brought together in the word A U M they are said by Manu to form a symbol of the Lord of all created things - Brahma."

H. T. Colebrook in "Asiatic research" says:

"According to Noruka, which is an ancient glossary of the Vedas, the syllable A U M refers to every Deity."

"The Brahmins may reserve for their initiates an esoteric more ample than that given by Manu."

Noruka is a Brahmanical version of the Vedas.

The Vedas were stolen from the Naacal writings and changed by the Brahmins to accomplish a diabolical end, and to foist the sublime thoughts on the world as their own writings. The original Vedas are Naacal writings. The Naacals acknowledge ONE Deity only; therefore, when the Noruka mentions - EVERY - Deity, it means that there are more Deities than one. This is clearly an alteration, a Brahmanical change from the original writings.

A U M conveys identically the same meaning and conception as the Mysterious Writing, and Niven's Mexican tablet No. 2379. The only difference between the

two is in the form of writing.

The Mysterious Writing and the Mexican tablet are written in the old temple esoteric numeral writing, while the A U M is written in alphabetical Hieratic symbols, thus:

A..... .Ahau... .Masculine... .The Father

U..... Female pronoun she.... The Mother ¹

MMehen. The engendered.. .The Son

1. The female pronoun for she is evidently here used to avoid a repetition of the letter M. M for Ma, Mu or the mother, and M for Mehen the engendered.

The Brahmins formed a complicated theology around the original conception, absolutely incomprehensible to the people.

During the thousands of years that have passed this theology, with now and then new additions, was all that was learned and taught; and then generally in Sanskrit, not Naga [Naacal]. With the lapse of time the reading of the Sacred Writings was forgotten. The later priesthood was incapable of comparing their present teachings with the original Sacred Teachings.

The Brahmanical theology became what was intended, a wonderful breeder of superstition and awe. The people became the slaves of the priesthood. The priesthood dragged the nation down from the highest pinnacle of civilization to almost the last rung of the ladder.

When their religion has been cleansed of the extravagances, superstitions and inventions, the scales will have been torn from the eyes of the people and they can and will rise again to their old magnificence. The weeds are thick, but still among the weeds some of the old flowers remain. Dig out and burn the weeds, soon then will India be one of the great leaders in all sciences and learning. Hack off the slave chains from them. That is all that is required. [end quote]

Also, the first recorded use of the term "Naacal" is contained in Augustus Le Plongeon's Book from 1896, "Queen Moo and the Egyptian Sphinx," From pages xxiii - xxiv of the preface: "Perhaps also will be felt the necessity of recovering the libraries of the Mayas sages (hidden about the beginning of the Christian era to save them from destruction at the hands of the devastating hordes that invaded their country in those times), and to learn from their contents the wisdom of those ancient philosophers, of which that preserved in the books of the Brahmins is but the reflection. That wisdom was no doubt brought to India, and from there carried to Babylon and Egypt in very remote ages by those Maya adepts (Naacal - "the exalted"), who, starting from the land of their birth as missionaries of religion and civilization, went to Burmah, where they became known as Nagas, established themselves in the Dekkan, whence they carried their civilizing work all over the earth." [end quote]. According to Augustus Le Plongeon, the Naacals (Nagas) were the missionaries of Mayan religion and civilization. Le Plongeon advocated that the original, great civilization was in Central America.



(Figure 37: This is an Image of Lord Brahma/Abraham with his 4 faces and his Swastika, which represents MU/Meru/Meri/Mary.)

CHAPTER III: ANCIENT SUMER WAS IN THE AMERICAS.

Well, they have it written in their His-story (history) books that Ancient Sumer (Khmer/Khumer/khem) is the oldest civilization. However, they forgot to transport all of the Sumerian artifacts that they found in the Americas to the Middle East. According to Reuters, over 3,800 Sumerian Artifacts are being given to Iraq to help support the false notion of the East being older than the West (the Far East): [https://www.reuters.com/article/us-usa-iraq-artifacts/u-s-returns-thousands-of-smuggled-ancient-artifacts-to-iraq-](https://www.reuters.com/article/us-usa-iraq-artifacts/u-s-returns-thousands-of-smuggled-ancient-artifacts-to-iraq-idUSKBN1I326R?il=0&fbclid=IwAR0A601JpBwKkFuNTeN7IN1dUPeNw468DzgzGxtZTc8tCM2)

idUSKBN1I326R?

il=0&fbclid=IwAR0A601JpBwKkFuNTeN7IN1dUPeNw468DzgzGxtZTc8tCM2

I laughed at the World News article from Reuters that I shared, because they needed more evidence than just the few Sumerian clay tablets that they took from Mesoamerica to the Mesopotamia region, just to sell this Ancient Middle East story to begin with. It takes a really good thief to be able to smuggle over 3,800 artifacts, including stone tablets, from Iraq to America. How was that possible? You see, there excuse to explain away the 3,800 Sumerian artifacts does not even make sense, therefore, the Artifacts were native to the Americas. This is very believable too, because you have already learned that America is the True Old world.

Mesoamerica is the real Mesopotamia and the Real Babylon, Sumerian Culture, (see Figure 38) because they have found thousands of Sumerian artifacts in the Americas: North, South, and Central America. According to Dr. Clyde Winters book, “Ancient Scripts of South America: The Sumerians in South America,” the Sumerians were in South America because Sumerian scripts were found in South America.

THE TOWER OF BABEL WAS THE CHOLULA PYRAMID IN MEXICO:

According to the book, “The North Americans of Antiquity: Their Origin, Migrations, and Type of Civilization Considered,” by John T. Short, “The entire Region bore the name of Anahuac Xicalanco, - the first great exploit of the Olmec chiefs, the destruction of the giants, we observe was performed at some distance from their earliest settlement. The state of Puebla became their chosen ground, and quite soon after the above achievements they undertook the building of the famous Tower of Babel. Several authors state that the erection of the Pyramid of Cholula was done in memory of the erection of the Tower of Babel, at which it is claimed the ancestors of the Olmec Chiefs were present” [end quote].

Herodotus and Diodorus confirm that the Temple of Jupiter Belus, resembles the Temple of Babel in Teocallis of Anahuac. “It is impossible to read the descriptions, which Herodotus and Diodorus Siculus have left us of the Temple of Jupiter Belus, without being struck with the resemblance of that Babylonian monument to the Teocallis of Anahuac” [end quote from, “The North Americans of Antiquity: Their Origin, Migrations, and Type of Civilization Considered,” by John T. Short].

The real Fertile Crescent is the Mississippi River system and the fertile lands along the mighty Miss-Isis (Mississippi) river. The Mississippi River was your first Nile River. Figure 38 is an Old Testament Map of Ancient America, which shows you Babylon (Sumer), Egypt, and Jerusalem, credits for the map given to UBNEWZ for the great share. UBNEWZ was a Hebrew News media outlet that was once on YouTube.

The Americas was Ancient Sumer, because Amurru was the Sumerian/Akkadian god of the Amorites (Amerites), aka, the mound Builders, the Amurru Washitaw Dedugdahmoundyah Muurs/Mu/ Maur/Moor/Meroe. The Amurru Washitaw Dedugdahmoundyah Mu’urs are the oldest indigenous people in the world, according to the UNITED NATIONS. Now, let's see if we can tie the Sumerian god Amurru (the Westerner/the Serpent/the dragon) to an ancient tribe of people in the Americas. Well, the Amurru Washitaw de Dugdahmoundyah Muurs are

the oldest indigenous people on the planet according to the UN:
<http://thewashitawmoors.blogspot.com/>.

The original name of America was Amurru, according to the Webster 1936 Universal Dictionary, the word "American is defined as an Aboriginal or one of the various copper color natives found on the American Continents by the Europeans. The original application of the name was AMURRU." [end quote] To drive this point, "AMURRU," (the Westerner/ the Serpent/ the dragon) home, all of the names of the Native-American tribes trace back to the title serpent/dragon (Naga/Nigga), which makes sense because the worship of the serpent/Dragon (Kundalini ascension/Chakra alignment) was the chief symbol in the Americas. The flag of Mexico is the Eagle (the phoenix) killing the serpent (the dragon). Mexico (Amexem/Olmec/Old Mexican) was part of the Washitaw/Wa-Shu-Taw(X) Mu'ur Empire and Mexico use to cover South, Central, and North America. Mexico used to extend all the way up into Canada (see Figure 39).

Nova Scotia (New Scotland) was in Canada (Wa-canada), aka, Khananland. Nova Scotia was also called Acadia (Akkadia as in a city in Ancient Sumer). Nova Scotia, aka, Acadia (Akkadia) was also in Amurru-Ka (America), because the Acadia National park, which covers Maine and the New England states is in America. Maine and the New England Territory has a rich Viking (Danes) History and that area was called Nova France (New France). Nova Scotia was also called France, so we have a strong connection, and I even found a 1580 map of America, by Clüver, Philipp, from the Stanford College University Library that verifies that a portion of Canada and the New England states were once called France: <https://exhibits.stanford.edu/>

california-as-a.../.../sg969dj3089. You have to click on the map to zoom in so you can see Nova Fran (France) on the map. Yes, the original French were the Franks/Clan Ross (Rus/Andrews/Andros) and they were French Maurs (Blackamoors), aka, Berber Merovingian's. This also explains why you have a French Quarters in Louisiana and they also refer to themselves as Acadians (Akkadians).

Even the Sumerians who worshipped Amurru, were the Amorites. You can get the word America very easily from Amor/Amer (Ameri-ka/Ameri-khan/Al-Meri-Khan/Al-Meri-Khem/Al-Mer-Ra-Ka/Al-morocco), because with ancient Semitic/Kemitic languages like Hebrew and Aramaic the vowels are interchangeable. Let's play with both Amurru and Amor to see how many Americans (Amurru-khans) we can come up with. Now, please keep in mind that you have the god Amurru (Muur/Mu/Lemuria/Mer/Maur/Meru/Meroe) in the Word America. For example, Amaur-ka, (T)a-mer-Inca (America), Amen-Ra-Ka, Al Morocco (Al-mer-Ra-Ka), Ameru-Ka, Amexem (Mexico), and etc. You see, etymology is very powerful true science.



**Old Testament
MAP
of Ancient America**



(Figure 38: This is Old Testament Map of Ancient America.)



(Figure 39: This is 1810 map of the Viceroyalty of Spain (Rome: The Eagle). As you can see, Spain took a lot of land from the Mu'urs (the Nagas/Serpents). This map does not show how big Florida once was, but I found an older map of Florida. Yes, Florida was so big once that it used to cover several states, according to figure 40.)



La Florida, Grand Pays de l'Amerique Septentrionale, plus avant decouverte et presque toute conquise par Verdimand de Soto en 1539, tiree de ses Memoires, et de tous ceux qui ont paru jusqu'à present, nouvellement reuue par Pierre vander Aa, à Leide, Avec Privilege.

(Figure 40: This is a 1657 Sanson map of La Florida (the Floridas), which use to be part of Washitaw proper, aka, Louisiana County. Look at how big Florida (the Floridas) use to be. It covered several states. Also, notice how the Mu'urs were known as Tamerikaans, because it's the first word on the map banner. Tameri was an ancient Name for Egypt. This evidence suggests that the Americas is old Egypt or the Egypt of the West.).

CONCLUSION

Based upon all of the above facts and the authorities cited herein, the Americas is the True old World, because the West is the Orient (Asia Major), and hence, the Far East. Yes, the West is the true Far East, because the East is just a reflection of the great Westerner, aka, the Amurru-Khans (Americans).

Well, this concludes the first part of my book, Part 2 is coming out soon. This book will have a total of 12 chapters, so there is more to come. Thank you and God Bless you. Peace.

Respectfully Submitted

By:/s/Amunhotep Chavis El-Bey

Amunhotep Chavis El-Bey

UCC 1-308, "All Rights Reserved"

Written by:

Amunhotep Chavis El-Bey

Published by:

www.americaistheoldworld.com

©2019 Amunhotep El-Bey



COPYRIGHTDEPOT.COM

COPYRIGHT

ISBN: 978-1-5136-5650-2



9 781513 656502