

AMERICA IS THE TRUE OLD WORLD VOLUME II THE PROMISED LAND

Shiva Temple

Isis Temple

Cheops Pyramid



AMUNHOTEP CHAVIS EL-BEY

AMERICA IS THE TRUE OLD WORLD VOLUME II THE PROMISED LAND

Shiva Temple

Isis Temple

Cheops Pyramid



AMUNHOTEP CHAVIS EL-BEY

“AMERICA IS THE TRUE OLD WORLD”

BY

AMUNHOTEP CHAVIS EL-BEY

VOLUME II.

Shiva Temple

Isis Temple

Cheops Pyramid



(Figure 0: This Book Cover image is evidence of ancient temples that are in the Grand Canyon in Phoenix, Arizona. These temples are Indian-style step pyramids that are so ancient that they are in ruins.)

Table of Contents

LEGAL DISCLAIMER

ABOUT THE AUTHOR.

DEDICATION.

PREFACE.

CHAPTER I: ANCIENT MESOPOTAMIA WAS IN THE AMERICAS.

THE TOWER OF BABEL WAS THE CHOLULA PYRAMID IN MEXICO:

LOWER MESOPOTAMIA WAS THE MISSISSIPPI RIVER SYSTEM.

UPPER MESOPOTAMIA WAS NEAR ARGENTINA, SOUTH AMERICA:

CHAPTER II: ANCIENT PUNT WAS IN SOUTH AMERICA.

CHAPTER III: ANCIENT ETHIOPIA WAS IN THE AMERICAS.

LOWER ETHIOPIA WAS IN NORTH AMERICA:

UPPER ETHIOPIA WAS IN SOUTH AMERICA:

CHAPTER IV: THE ANCIENT KINGDOM OF GHANA WAS IN THE AMERICAS

UPPER GHANA WAS IN SOUTH AMERICA:

LOWER GHANA WAS IN NORTH AMERICA:

THE MIDDLE KINGDOM OF GHANA, OR CENTRAL GHANA WAS IN CENTRAL AMERICA:

GUYANA (GHANA) IS ALSO VERY RICH IN OIL, AKA, BLACK GOLD:

THE FIRST GOLD COAST WAS IN SOUTH AMERICA:

THE FIRST CONGO WAS IN CENTRAL AMERICA AND IN THE CARIBBEAN:

CHAPTER V: 12 REASONS WHY ANCIENT EGYPT WAS IN THE AMERICAS.

(1.) Egypt is associated with pyramids:

(2.) Ancient Egypt was a Global Advanced Ancient Civilization:

(3.) Western Scholars associate Ancient Egypt with being in the Orient:

(4.) The Ancient Egyptian God Horus is from the Americas:

(5.) The Ancient Egyptian God Thoth is from the Americas:

(6.) The Ancient Egyptian God Khnum is from the Americas:

(7.) Ancient Luxor was in the Americas:

(8.) Ancient Memphis was in the Americas:

(9.) The Ancient Egyptian God Ptah is from the Americas:

(10.) The Ancient Egyptian God Anubis is from the Americas:

(11.) The Americas is Ancient Egypt because the Americas is the land of the Bible:

(12.) Peru was named after Heru, aka, Horus of Ancient Egypt:

Lower Egypt was in North America:

Upper Egypt was in South America:

Upper Cush was in South America:

Lower Cush was in North America:

History of the California Muurs:

CHAPTER VI: TIMBUCTOO AND THE KINGDOM OF MALI.

Lower Timbuctoo:

Upper Timbuctoo:

The Lower Kingdom of Mali:

Upper Mauritania was in South America:

Islam and the Muur comes from the Orient (East):

Lower Mauritania was in North America:

CHAPTER VII: THE SERPENT: A SYMBOL OF FREE ENERGY,
MEDICINE, AND SPIRITUAL UPLIFTMENT.

CHAPTER VIII: THE AMERICAS IS GRANADA (Israel), THE PROMISED
LAND.

The Kingdom of Judah was in Utah:

Ptah is Utah (Judah):

Judaism and Islam are Derived from the God Ptah/Utah/Judah/Yudah:

Lower Granada was in North America:

Upper Granada was in South America:

CHAPTER IX: ANCIENT GREECE AND ANCIENT ROME WAS IN THE AMERICAS.

CONCLUSION


LEGAL DISCLAIMER

I claim Fair use/Transformative use of any copyrighted material in this publication. According to the United States Copyright office, “transformative” uses are more likely to be considered fair. Transformative uses are those that add something new, with a further purpose or different character, and do not substitute for the original use of the work”: <https://www.copyright.gov/fair-use/more-info.html>.

No part of this publication may be reproduced or transmitted in any form or by any means, mechanical or electronic, including photocopying and recording, or by any information storage and retrieval system, without the permission in writing from the author or publisher (except by a reviewer, who may quote brief passages and/or show brief video in a review).

ABOUT THE AUTHOR.

Amunhotep Chavis El-Bey, formerly known as, Eugene James Williams, is an Honorary 33° degree Mason, Crown Knight of Kush, Philosopher, Metaphysician, Author of 14 books, Poet, Paralegal, Historian, Researcher, and a Ghostwriter.



DEDICATION.

I dedicate this book to God and to all my truth-seeker friends; and to my beautiful family for believing in me. Special dedications to these great scholars, whom have paved the way for me and have influenced me in my own studies: Dr. Alim El-Bey, Hakim Bey, Taj Tarik Bey, Dr. Ivan Van Sertima, J. A. Rogers, Dr. Ali Muhammed, Horace Butler, and Bobby Hemmit. I also dedicate this book to scholars like myself and these new scholars who are now paving the way: Tram Dickerson El, Dane Callaway, Kurimeo Aha, Autochthonous One, Bro Sanchez, and so many others that I did not name. I thank you all.

PREFACE.

This book is a series of 4 books broken down into 4 volumes. This book is Volume II of IV, so there is much more to come. This book demonstrates that beloved and renown scholars like Dr. Ben, Dr. John Henrik Clarke, Dr. Diop, Dr. Ivan van Sertima, etc., were wrong about Africa being the birthplace of civilization. How? Well, first of all, this is what they were taught at the time, because they did not have access to the tools and resources that we have now to make the discoveries in this book.

Therefore, Pan-Africanism, which is now a religion, is a concept that was given to us by accredited (western academics) Negro scholars who got it all wrong, because the Americas is Atlantis, which is the mother country of Egypt. This book will also prove that the Americas is the true old world and that the Maya Indians civilized the Egyptians, Indians, and the Sumerians.

Pan-Africanism is a dead religion that has the so-called African-Americans (Blackamoors) associated with slavery; it has Berber Indians associated with coming from Lucy, the Ape; it has Berber Indians associated with the struggle of a third-world country; and pan-Africanism has made Berber Indians abandon our land rights to everywhere except for Africa, because you have been taught to believe that Berber Indians only come from Africa. I can go on and on about how destructive pan-Africanism is to Berber Indians in the Americas, but I am not here to talk about our cousins in Africa. Yes, some of us do need to go to Africa (Aethiopia) and bring civilization like we always have, because the biggest, strongest, and smartest Aethiopians are in the Americas; therefore, we are the best candidates for the job. I am just here to tell you that you are so much more than an African American. You must know thyself before you can help anyone else.

This book is an open challenge to all scholars, whether they be professional or

amateur scholars. I do not rely on any degrees from western Colleges to qualify me to write this book, because I will let the evidence that I present qualify this book as factual. I am of the firm belief that it is the current established western academia model of history, which is the Out of Africa Theory, is the main reason why none of the discoveries listed in this book are not known and are not talked about if known, because no one wants to go against established western academia. To go against Western Academia is to be labeled a fraud and an incompetent person, so I understand why the information in this book is not known or either not talked about. We are in the age of Aquarius, which is the Information Age/the Age of Knowing, so everything that was hidden will come to light.

Over the last hundreds of years, people have been infatuated with ancient civilizations like Sumer, Egypt, and India. However, those civilizations could never be in the NEW World (the Americas), because this landmass was first discovered by Christopher Columbus in 1492, which is what they teach us in school. As a result of most people believing that the Americas is the New World, most people are completely wrong about how old the Americas are and that the said ancient civilizations were also in the Americas too. This book is designed to set the record straight. Enjoy.

CHAPTER I: ANCIENT MESOPOTAMIA WAS IN THE AMERICAS.

Ancient Mesopotamia was in the Americas because Ancient Sumer was in the Americas:

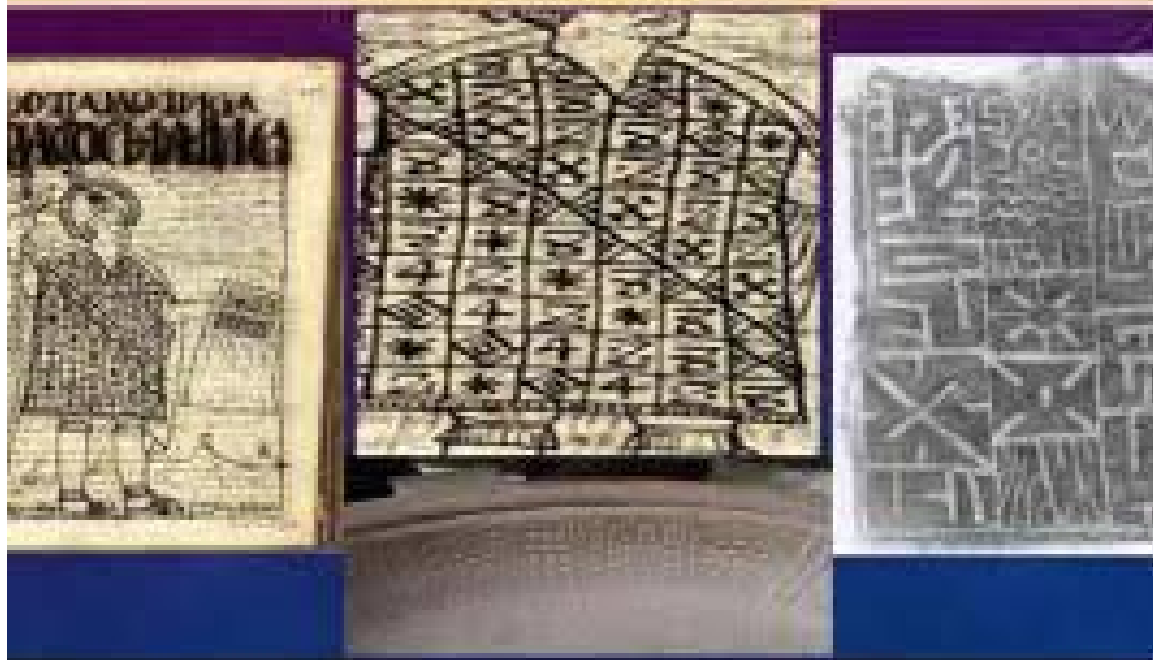
Greetings friends, this Chapter, “Ancient Mesopotamia was in the Americas,” is a necessary proof in order to demonstrate that America is the True Old World, because according to academia ancient Mesopotamia is the birthplace of civilization or the cradle of civilization, because of the Fertile Crescent which gave rise to the oldest civilization, Ancient Sumer.

Ancient Mesopotamia was in the Americas, since the first civilization, “Ancient Sumer,” was in the Americas. This is true, especially, since they have found more Sumerian artifacts in the Americas than in the Middle East. For example, they forgot to transport all the Sumerian artifacts that they found in the Americas to the Middle East. According to Reuters, over 3,800 Sumerian Artifacts are being given to Iraq to help support the false notion of the East being older than the West (the Far East): <https://reut.rs/2Rnogxi>.

I laughed at the World News article from Reuters that I shared, because they needed more evidence than just the few Sumerian clay tablets that they took from the Americas to the Mesopotamia region, which is now present day Iraq, just to sell this Ancient Middle East story to begin with. It takes a really good thief to be able to smuggle over 3,800 artifacts, including stone tablets, from Iraq to America. How was that possible? You see, there excuse to explain away the 3,800 Sumerian artifacts does not even make sense, therefore, the Sumerian Artifacts were native to the Americas. This is very believable too, because you have already learned via my previous book, “America is the True Old World, Volume I., that America is the True Old world.

The Americas is the real Mesopotamia and the Real Babylon, Sumerian Culture, (see figures 4-7) because they have found thousands of Sumerian artifacts in the Americas: North, South, and Central America. According to Dr. Clyde Winters book, "Ancient Scripts of South America: The Sumerians in South America," the Sumerians were in South America, because Sumerian scripts were found in South America (see Figure 1).

ANCIENT SCRIPTS IN SOUTH AMERICA



THE SUMERIANS IN
SOUTH AMERICA


DR. CLYDE
WINTERS

(Figure 1: The book, "Ancient Scripts in South America," by Dr. Clyde Winters, demonstrates that the Sumerians were in South America, because ancient Sumerian scripts have been found in South America).

THE TOWER OF BABEL WAS THE CHOLULA PYRAMID IN MEXICO:

According to the book, “The North Americans of Antiquity: Their Origin, Migrations, and Type of Civilization Considered,” by John T. Short, “The entire Region bore the name of Anahuac Xicalanco, – the first great exploit of the Olmec chiefs, the destruction of the giants, we observe was performed at some distance from their earliest settlement. The state of Puebla became their chosen ground, and quite soon after the above achievements they undertook the building of the famous Tower of Babel. Several authors state that the erection of the Pyramid of Cholula was done in memory of the erection of the Tower of Babel, at which it is claimed the ancestors of the Olmec Chiefs were present” [end quote].

Herodotus and Diodorus confirm that the Temple of Jupiter Belus, resembles the Temple of Babel in Teocallis of Anahuac. “It is impossible to read the descriptions, which Herodotus and Diodorus Siculus have left us of the Temple of Jupiter Belus, without being struck with the resemblance of that Babylonian monument to the Teocallis of Anahuac” [end quote from, “The North Americans of Antiquity: Their Origin, Migrations, and Type of Civilization Considered,” by John T. Short]. In this Chapter is a small-scale image of the Cholula pyramid, aka, the Tower of Babel.



(Figure 2: The Cholula pyramid, aka, the Tower of Babel is the largest pyramid in the world and one of the oldest too, because we are dealing with a step pyramid here, which were your first pyramids. This image is a small-scale version of the real Cholula Pyramid in Puebla, Mexico.)

LOWER MESOPOTAMIA WAS THE MISSISSIPPI RIVER SYSTEM.

The Old Testament Map of America (see figure 3) confirms the fact that the first Fertile Crescent was the Mississippi River system and the fertile lands along the mighty Miss-Isis (Mississippi) river, because it appears from the Old Testament Map that Lower Mesopotamia was the fertile lands along the Mississippi River system. This makes perfect sense to me, because the oldest indigenous people in the World, “The Washitaw Muurs,” used the mighty Mississippi River as their fertile crescent, since the annual flooding of the Mississippi River produced mineral rich silt that produced fertile lands along the Mississippi River system. The Fertile lands along the Mississippi River fed most of the people in the Old World with wheat, corn, beans, rice (all of which are native to the Americas) and etc., so it’s very possible that the Mississippi River system was your first fertile crescent; especially, in light of the fact that the Mississippi River system still is responsible for feeding most of the World today.

The Washitaw Mu’urs (Moors) were known as the ancient ones and the Mound Builders, because they built all the mounds along the Mississippi River. The Mississippi River was also your first Nile River. This Old Testament Map of Ancient America shows you Babylon (Sumer), Lower Mesopotamia, Lower Egypt, and Jerusalem, all in North America. Credits for this map is given to UBNEWZ for the great share. UBNEWZ was a Hebrew News media outlet that was once on YouTube.



Old Testament MAP of Ancient America

(Figure 3: This is an Old Testament map of Ancient America that shows you lower Mesopotamia, lower Egypt, Babylon, Israel, Jerusalem, Moab, etc.).

Ancient Mesopotamia was in the Americas, because Amurru was the Sumerian/Akkadian god of the Amorites (Amerites), aka, the mound Builders, the Amurru Washitaw Dedugdahmoundyah Muurs/Mu/ Maur/Moor/Meroe. The Amurru Washitaw Dedugdahmoundyah Mu'urs are the oldest indigenous people in the world, according to the UNITED NATIONS. Now, let us see if we can tie the Sumerian god Amurru (the Westerner/the Serpent/the dragon) to an ancient tribe of people in the Americas. Well, the Amurru Washitaw de Dugdahmoundyah Muurs are the oldest indigenous people on the planet according to the UN: <http://thewashitawmoors.blogspot.com/>.

The original name of America was Amurru, according to the Webster 1936 Universal Dictionary, the word "American is defined as an Aboriginal or one of the various copper color natives found on the American Continents by the Europeans. The original application of the name was AMURRU." [End quote]. To drive this point, "AMURRU," (the Westerner/ the Serpent/ the dragon) home, all of the names of the Native-American tribes trace back to the title serpent/dragon (Naga/Nigga), which makes sense because the worship of the serpent/Dragon (Kundalini ascension/Chakra alignment) was the chief symbol in the Americas. The flag of Mexico is the Eagle (the phoenix) killing the serpent (the dragon). Mexico (Amexem/Olmec/Old Mexican) was part of the Washitaw/ Wa-Shu-Taw (X) Mu'ur Empire and Mexico use to cover South, Central, and North America. Mexico used to extend all the way up into Canada.

Nova Scotia (New Scotland) was in Canada (Wa-canada), aka, Khananland. Nova Scotia was also called Acadia (Akkadia as in a city in Ancient Sumer). Nova Scotia, aka, Acadia (Akkadia) was also in Amurru-Ka (America), because the Acadia National park, which covers Maine and the New England states is in America. Maine and the New England Territory has a rich Viking (Danes)

History and that area was called Nova France (New France). Nova Scotia was also called France, so we have a strong connection, and I even found a 1580 map of America, by Clüver, Philipp, from the Stanford College University Library that verifies that a portion of Canada and the New England states were once called France: <https://exhibits.stanford.edu/california-as-a.../sg969dj3089>. You must click on the map to zoom in so you can see Nova Fran (France) on the map. Yes, the original French were the Franks/Clan Ross (Rus/Andrews/Andros) and they were French Maurs (Blackamoors), aka, Berber Merovingian's. This also explains why you have a French Quarters in Louisiana and they also refer to themselves as Acadians (Akkadians).

Even the Sumerians who worshipped Amurru, were the Amorites. You can get the word America very easily from Amor/Amer (Ameri-ka/Ameri-khan/Al-Meri-Khan/Al-Meri-Khem/Al-Mer-Ra-Ka/Al-morocco), because with ancient Semitic/Kemitic languages like Hebrew and Aramaic the vowels are interchangeable. Let us play with both Amurru and Amor to see how many Americans (Amurru-khans) we can come up with. Now, please keep in mind that you have the god Amurru (Muur/Mu/Lemuria/Mer/Maur/Meru/Meroe) in the Word America. For example, Amaur-ka, (T)a-mer-Inca (America), Amen-Ra-Ka, Al Morocco (Al-mer-Ra-Ka), Ameru-Ka, Amexem (Mexico), etc. You see, etymology is a powerful true science.

UPPER MESOPOTAMIA WAS NEAR ARGENTINA, SOUTH AMERICA:

In this Chapter is 4 maps that demonstrate that Mesopotamia was near Argentina, South America. Are these maps incorrect? Can we trust these maps? Yes, because according to the Bible and Common law the testimony of two or more witnesses is truth in commerce. I have provided 4 maps that Interlock with each other. Interlocking testimony is when the witnesses say the same thing. Sure, I can fight with these maps because I provided 4 witnesses that said the same thing, however, I like to take it a step further by giving you all more evidence.

In this Chapter I shared a book written by Dr. Clyde Winters called, “Ancient Scripts in South America,” which demonstrates that the Sumerians were in South America since Sumerian scripts have been found in South America. This book is strong evidence suggesting that ancient Mesopotamia was in the Americas, because Sumer was in the Americas since Sumerian script were found. Now, once we factor in all of the evidence: 3800 Sumerian artifacts given to Iraq; Sumerian scripts found in South America; the Tower of Babel in Mexico; the 5 maps with Mesopotamia being located in the Americas; and the Mississippi River system (the first fertile crescent), the evidence is overwhelming to suggest that the Ancient Mesopotamia was in the Americas.



Mesopotamia



(Fig 4: Ancient Mesopotamia near Argentina).

(Fig 5: Ancient Mesopotamia near Argentina).



(Figure 6: Ancient Mesopotamia near Argentina).



(Figure 7: Ancient Mesopotamia near Argentina, South America. I have three other maps that verify his one. These maps are significant, because Ancient Mesopotamia is the birthplace of civilization or the cradle of Civilization, so yes, this map is more evidence demonstrating that America is the True Old world.)


CHAPTER II: ANCIENT PUNT WAS IN SOUTH AMERICA.

This Chapter, “Ancient Punt was in South America,” is not intended to take away from any of the glory of Africa, because truth cares not who has the glory. This Chapter is intended to demonstrate that Ancient Punt was in South America, so that it can be no doubt that America is the True Old World.



(Figure 8: Egyptian Temple engraving of a maize (corn) cob from the land of Punt).

In this Chapter is 2 images of Egyptian Temple engravings from Pharaoh Hatshepsut's Temple. Pharaoh Hatshepsut was a female Pharaoh from the famed 18th Dynasty of ancient Egypt. Figure 8 is an Egyptian temple engraving of a maize (corn) cob and the other engraving (Figure 9) is pineapples that the Ancient Egyptians had got from the land of Punt. This means that ancient Punt had to be somewhere in the Americas, because Maize (corn) and Pineapples are only indigenous to the Americas. According to Figure 10, which is the map of Punin (Punt), and the coordinates given out below by Dr. Gunnar Thomas and Paul Gallez, ancient Punt was in South America near the Puno region of Peru, on the shores of Lake Titicaca. Yes, Punin was ancient Punt, because Punin is in the same area as Punt, described below by Dr. Thomas and Gallez.



(Figure 9: Temple engraving of pineapples from the land of Punt).

“Dr. Gunnar Thompson argues that Punt was a Phoenician trading base near the equator on the American mainland. The New World was a major source of copper, which is found mainly in the Andes in Peru and Isle Royale in Lake Superior. Paul Gallez argued that the Land of Punt was the Puno region of Peru, on the shores of Lake Titicaca, where there are many old gold and antimony mines—metals that were brought back from Punt. The reed boats used on Lake Titicaca are almost identical to those used in ancient Egypt: 1. Gunnar Thompson, *Secret Voyages to the New World: Nine true adventures from the forbidden chronicles of American discovery*, Seattle, WA: Misty Isles Press, 2006, pp. 173-97; Gunnar Thompson, ‘How the Portuguese out-foxed Columbus’, in Frank Joseph (ed.), *Unearthing Ancient America: The lost sagas of conquerors, castaways, and scoundrels*, Franklin Lakes, NJ: New Page Books, 2008, pp. 234-43; Gunnar Thompson, *From ‘fantasy isles’ into continents: how myths became realities at the hands of Portuguese cartographers*,” www.marcopolovoyages.com. [end quote].

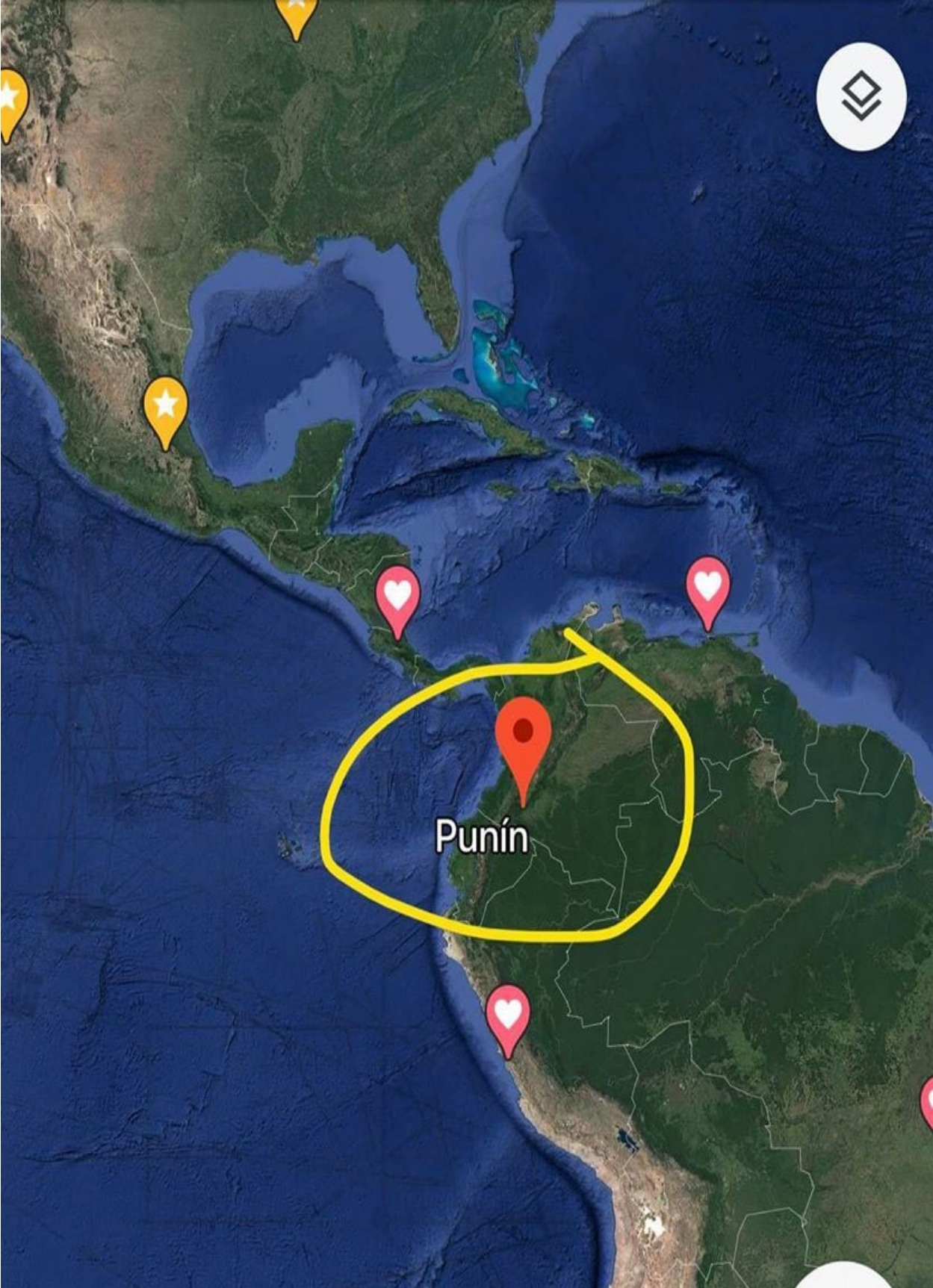
Now, let us consider all the evidence to determine if ancient Punt was in South America: (1.) Phonetically and etymologically, Punin and Punt are one and the same, because the words are almost identical and they have a similar sounding or pronunciation; (2.) the map of Punin in South America matches the coordinates of the location of ancient Punt given out by Dr. Thomas and Paul Gallez; (3.) and the Corn and Pineapples that the Egyptians said they got from the land of Punt, we can easily conclude that ancient Punt was in South America, based upon the preponderance of the evidence.

Yes, ancient Punt was a Phoenician trading post near the equator on the American landmass according to all the evidence provided in this chapter. The Phoenicians were Canaanites: <https://en.wikipedia.org/wiki/Phoenicia>. “The Phoenicians were an offshoot of the Canaanites, a group of ancient Semitic-

speaking peoples that emerged at least in the second millennium BC..”[42][end quote].

The Canaanites were Muurs/Moors, so ancient Punt was an ancient Blackamoor civilization, because the Ancient Ones, aka, the Mound Builders, or the Washitaw Muurs, were a melanite (dark) tribe of Berber Indians or Muurs from India Superior (the Americas) that are recognized by the United Nations as being the oldest indigenous people on the planet. You can read more about the Washitaw by reading this blog post: <https://www.americaistheoldworld.com/the-washitaw-moors-muurs/>.

The fact that Punt was in South America is significant because Punt is the birthplace of Ethiopia and Egypt, which were also ancient civilizations that were in the Americas too. Every civilization that Africa and the Middle East is known for was also in the Americas. In fact, Africa is just a reflection or a copy of the great civilizations that the Muurs had first in the Americas.



(Figure 10: Here is a map of ancient Punt in South America near the Ecuador area of South America. It is called Punin on this map, which is a Latinized way of saying Punt. Etymologically, Punin and Punt are one and the same).

CHAPTER III: ANCIENT ETHIOPIA WAS IN THE AMERICAS.

LOWER ETHIOPIA WAS IN NORTH AMERICA:

The term Ethiopian in ancient times did not just refer to just a region of people in Ethiopia, Africa. The term Ethiopian applied to anyone with dark or burnt (Black) skin. According to the book, “Lost Tribes and Promised Lands,” by Ronald Sanders, “But Ethiopian served to designate color before it came to be applied to a region; the Greek Aithiops, from which it is derived, literally meant Burnt Face and referred to any person of black complexion, whatever his place of origin. Homer said of the Ethiopians that they live at the ends of the Earth, some near the Sunrise, some near the sunset. In latter antiquity the world tended to become restricted to Black Africans, meaning either any Negro or someone specially from Ethiopia. The Biblical terms Cush and Cushi, which may have been specifically geographical designations from the outset, came to be translated Ethiopia and Ethiopian respectively, and the ambiguity was thereby reinforced.” [end quote]. This quote suggests that all so-called Black people or Negroes are Ethiopians.

I already hint at lower Ethiopia being in North America at the Arctic North Pole, aka, Mu/Meru/Meri/Mary (Mother Mary), in my previous book, “America is the True Old World,” when I demonstrated in Chapter II of that book that the Americas was India Superior (Asia Major); because the Arctic North Pole was the mythical Garden of Eden, and hence, Lower Cush or Lower Ethiopia as a result, because the Cushite’s were Ethiopians. I will further expound upon this information, so that there is no doubt that Ethiopia was in the Americas.

Civilization came from India Superior, which was in North America (see Figures 11, and 12). Yes, North America was once Asia, aka, the Orient (East), aka India Superior. In this chapter is an old-world map by Orontius Finaeus from 1531 and a 1548 Spanish World map showing you India superior (Asia Major) and China being in North America, which is the true Orient or the far East. “The Orient is a term for the East”: <https://en.wikipedia.org/wiki/Orient>.

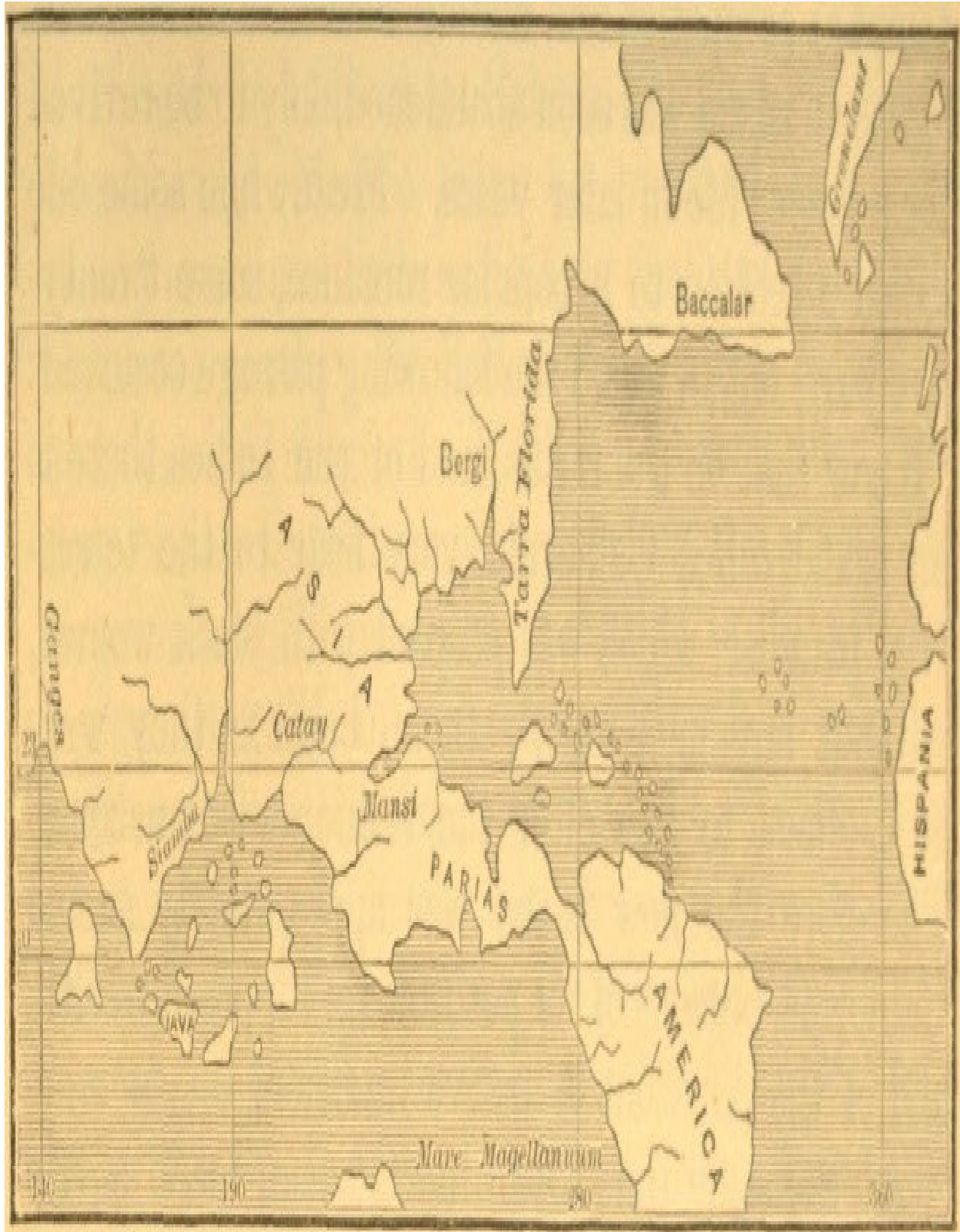
I did a blog post, “The Old World is the New World,” which demonstrates that the Americas is Asia Major and I gave an image of the original compass that shows you that the Far East was actually our modern-day West (see Figure 13: the Original Compass). This blog post and Figure 13 proves that they flipped the maps on us, because the Americas is the True old World:
<https://www.americaistheoldworld.com/the-old-world-is-the-new-world/>.

In my previous book, “America is the True Old World,” Volume I, and in the blog link I just shared above, I demonstrated that India is the oldest civilization and that Atlantis was a colony of India. However, little do we know that Ethiopia was also a colony of India according to the book, “Wonderful Ethiopians of the ancient Cushite Empire:” Chapter XV – The Civilization of India, “It is a common error to suppose that the tribes that the Aryan invaders found were savages. Ancient annals represented the Cushite Indi as wise and skillful. Heeren said that these writings represented the early Hindu as a commercial people, that their merchants could travel from one of the Nile flowing through Barabra (Ethiopia) and the mountains of the Moon.

Even the name Hindu is Ethiopian. Ancient records of authority made Hind and Sind sons of Cush. Philostratus. in Vit. Apollon (Lib. II), says, "The Indi are the wisest of mankind. The Ethiopians are a colony of them, and they inherit the wisdom of their fathers." The separation of India from the parent Cushite stock was in ages long before the rise of the so-called Aryans in India. The older Greeks always associated the sacred waves of the Indian Sea with the wonderful Ethiopians. Ephorus stated that they occupied all the southern coasts of Asia and Africa. As in Chaldea they brought to the aboriginal tribes of India the knowledge of metals to take the place of stone implements, they brought the knowledge of the arts. Their funeral remains all over India reveal the stone circles and upright massive menhirs of North Africa. They understood in those far distant ages how to make hard earthenware, iron weapons and ornaments of gold. Today in a state of degenerated art, Sind is the only province where the potters craft is artistic. Before Megathenes, a Greek ambassador to the court of the non-Aryan Chandra Gupta, about 300 B. C., the Greeks mentioned as Indi only the Cushites of the areas between the Hindu Kush and Persia. The name India means black, and Condor thinks that it was employed only to designate the

*home of the Asiatic Ethiopians.” [End quote from:
<http://theology101.org/afr/we/we17.htm>].*

The fact that the West is the far East is significant, because it is well-established that the East is the Old World, according to Western academics. The original compass (see figure 13) suggests that the so-called West is the Old World. The East (West) is also the location of the Biblical Garden of Eden or the Hesperides, according to learned theologians. “St. Isidore, Bede, Strabo, and Scotus, and all the learned theologians, agree that the earthly paradise is in the East.” [end quote from “The Select letters of Christopher Columbus – Third Voyage of Columbus”].



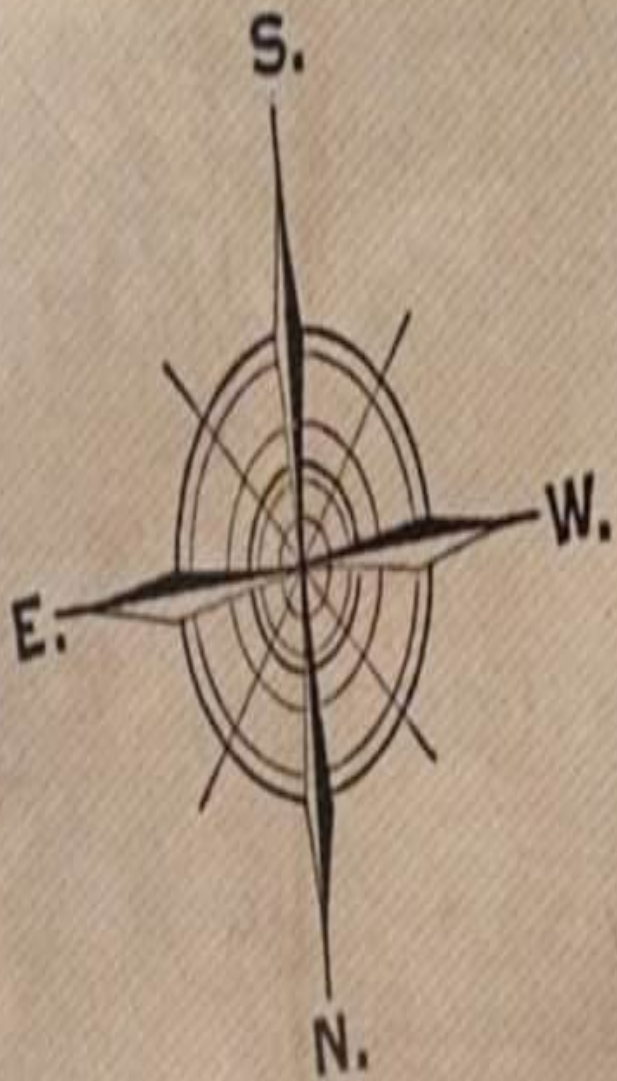
ORONTIUS FINE'S MAP, 1531.

(Figure 11: 1531 Orontius Fine's Map of North America as Asia.)



(Figure 12: this is a 1548 Spanish World map of the World. This map was taken from the book entitled, "The Journey of Coronado." As you can see, India superior and la China was in North America. This map is evidence that the West is the Far East, aka the Orient).

Suburban Ry.



PENNSYLVANIA

Handwritten notes in a cursive script, likely in a foreign language, are visible at the bottom of the page. The text is partially obscured by a green ruler and is difficult to decipher.

(Figure 13: This is an image of the original compass before the compass and the maps were flipped. This image is from Buxton and Skinner Company's 1904 "Ground plan of the Louisiana Purchase Exposition, St. Louis, MO, 1904.)

Central America was described as the Hesperides, according to the book, "Prehistoric Structures of Central America who Erected them," by Martin Ingham Townsend, "The Soil, climate and productions of the Peninsula of Yucatan, and that part of Mexico and Guatemala where these prehistoric remains are found, are precisely what are described by the European writers who speak of the beauty, the loveliness and the grandeur of the Hesperides (the West) and the homes founded by Eastern adventures beyond the Western Ocean." [end quote].

The Hesperides means the Garden of the Hesperides, aka, the Garden of Eden. Hesperides also means the West and the evening star (Venus: love). The meaning of the Hesperides suggests that the Garden of Eden was in the West (the Americas), which is the Far East (see Figure 13). More evidence that the Garden of Eden or the Garden of the Hesperides is in the Americas is the book, "Atlantis: The Antediluvian World, by Ignatius Donnelly, "That it [America] was the true Antediluvian World: The Garden of Eden; the Garden of the Hesperides; the Elysian Fields." [end quote].

According to "Prehistoric Structures of Central America who Erected them, by Martin Ingham Townsend, "Let us look for a moment at some of the things which the Ancient Greek and Latin authors have said indicating their knowledge of the existence of a Western Continent. Crates, a commentator on Homer, is quoted by authority of Strabo, a very learned author of the century before Christ, as saying that Homer means in his account of the Western Ethiopians the inhabitants of Atlantis or the Hesperides, as the unknown world of the West was variously called." [end quote].

More proof that the Americas (Atlantis) is the Garden of Eden is the book, “Atlantis: The Antediluvian world,” by Ignatius Donnelly, “Atlantis is the Garden of Eden.” Also, if you have read Volume I of my book, “America is the True Old World,” by Amunhotep El-Bey, you know that the Americas is Atlantis and the true Old World. If you have not read volume I of my book, I did a blog post that will brief you on this topic, entitled, “The Americas is Atlantis and the Origin of the Ancient Egyptian Civilization”:

<https://www.americaistheoldworld.com/the-americas-was-atlantis-and-the-origin-of-the-ancient-egyptian-civilization/>.

In addition, according to the book, “Atlantis: The Antediluvian world, by Ignatius Donnelly, “The Pyramid. – Not only are the cross and the Garden of Eden identified with Atlantis, but in Atlantis, the habitation of the gods, we find the original model of all these pyramids which extend from India to Peru.” [end quote]. I must note that North America (Asia Major/ India Superior) by itself has more pyramids than all of Africa combined. Now, if we include all the Americas (North, South, and Central) then it is not a contest anymore as far as who has the most pyramids. I presented this evidence already in Volume I of my book, “America is the True Old World, however, my book sample will prove my point that the Americas is Atlantis because it is way more pyramids (the symbol of Atlantis) in the Americas than in Africa:

<https://www.americaistheoldworld.com/america-is-the-true-old-world/>.

More evidence that the Americas is the Garden of Eden (Atlantis) is the fact that Mount Meru/MU (see figure 14) is the Emblem of the Garden of Eden, according to the book, “Atlantis: the Antediluvian world,” by Ignatius Donnelly, “in the great ditch surrounding the whole land like a circle, and into which streams flowed down from the mountains, we probably see the original of the four rivers of paradise, and the emblem of the cross surrounded by a Circle, which, as we will show hereafter, was, from the earliest pre-Christian ages, accepted as the emblem of the Garden of Eden.” [end quote]. Yes, according to figures 14 and 16, because these images fit the description of the Garden of Eden, perfectly, therefore, the Artic North pole (Mount Meru) was indeed the

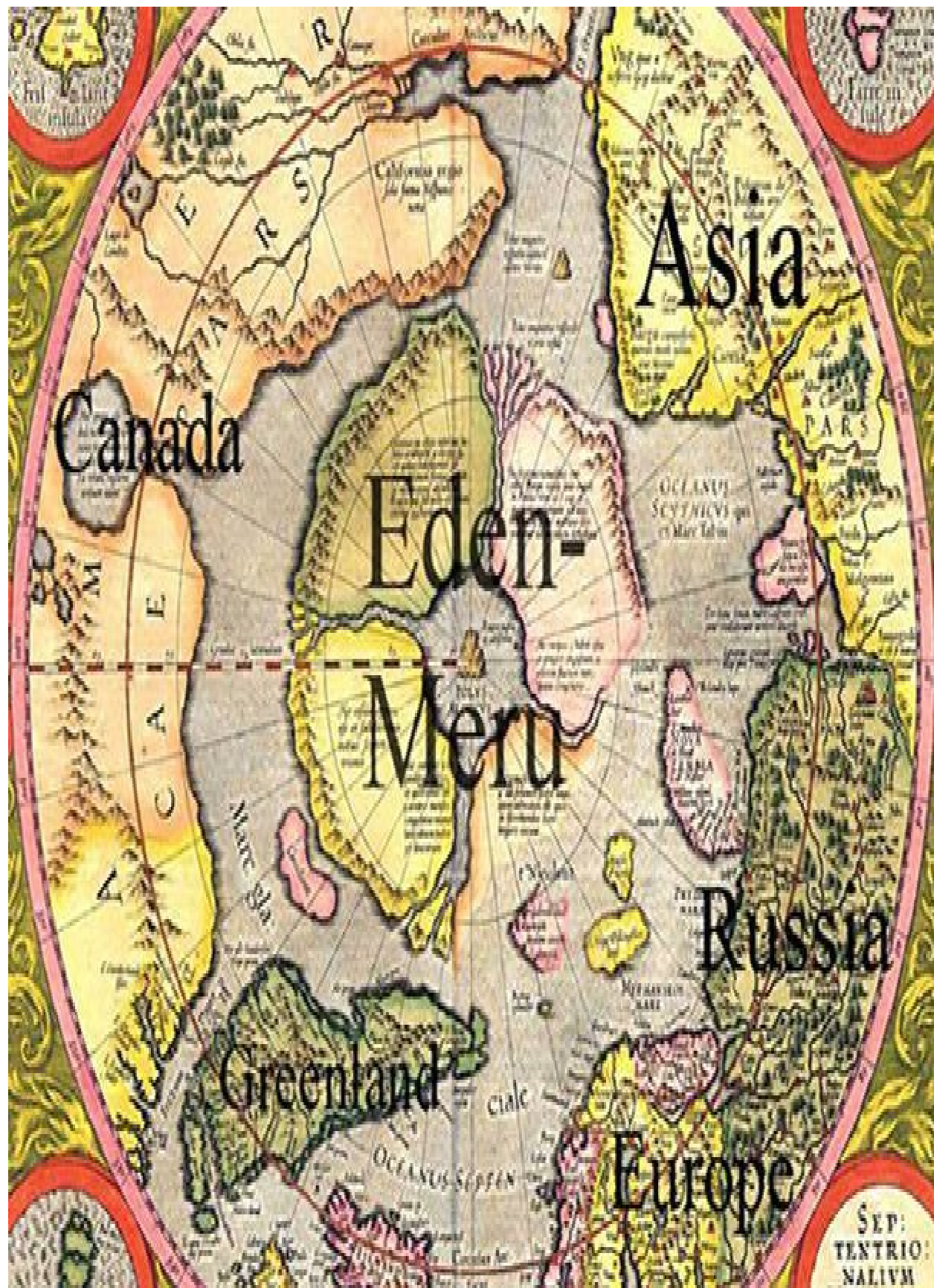
Garden of Eden or the Garden of the Hesperides.

All life and civilization came from the uppermost region of India Superior (Asia Major), which is the Arctic North pole, aka, Mount Meru/Meri/Mary/MU/MR (Goddess Danu/Anu); which is the mythical Garden of Eden (see figure 14), Hyperborea (see figure 15), and the Garden of the Hesperides. “It is in the mythical that we have the truth” ~ Greek proverb. Genesis of the KJV Bible, 2:10–14, lists four rivers in association with the garden of Eden: Pishon, Gihon, Chidekel (the Tigris), and Phirat (the Euphrates). It also refers to the land of Cush—translated/interpreted as Ethiopia. Ethiopia is a Greek word which means burnt face or sun darken people, aka, Blacks/Negroes.

“Ethiopia and India were often confused,” [one and the same] according to the book “The Medieval Empire of the Israelites,” by Robert Grishin. This makes sense when you factor into account that the Swastika [symbol of Brahma/Abraham], which means Black spirit, was the chief religious’ symbol in Ancient Ethiopia and in India. “With regard to the Ethiopians, Strabo indicates that they looked similar to Indians, remarking “those who are in Asia (South India), and those who are in Africa, do not differ from each other.” [10] Turner, Sharon (1834). *The Sacred History of the World, as Displayed in the Creation and Subsequent Events to the Deluge: Attempted to be Philosophically Considered, in a Series of Letters to a Son, Volume 2.* Longman. pp. 480–482. Retrieved 20 January 2015. [end quote from <https://en.wikipedia.org/wiki/Aethiopia>]. This makes sense because the Americas was once India Superior, and it is already firmly established that so-called Black people were your first people. You can tell by looking at figures 14–16 that the MU/ Mother land (Mary) region used to be a warm and lush region, so yes, civilization could have started from the North, in accordance with so many myths.

Figure 14 is an unknown map of the Arctic North Pole, and as you can see the Garden of Eden and Mount Meru right there. The Bible lists 4 rivers in association with the Garden of Eden and you can see 4 rivers and the Black

magnetic cube (the Kaba: Mecca) in the center of the lake where the rivers emanate from that represents the Tree of Life in the Garden of Eden (see figure 14 and Figure 16).



Canada

Eden-Mer

Asia

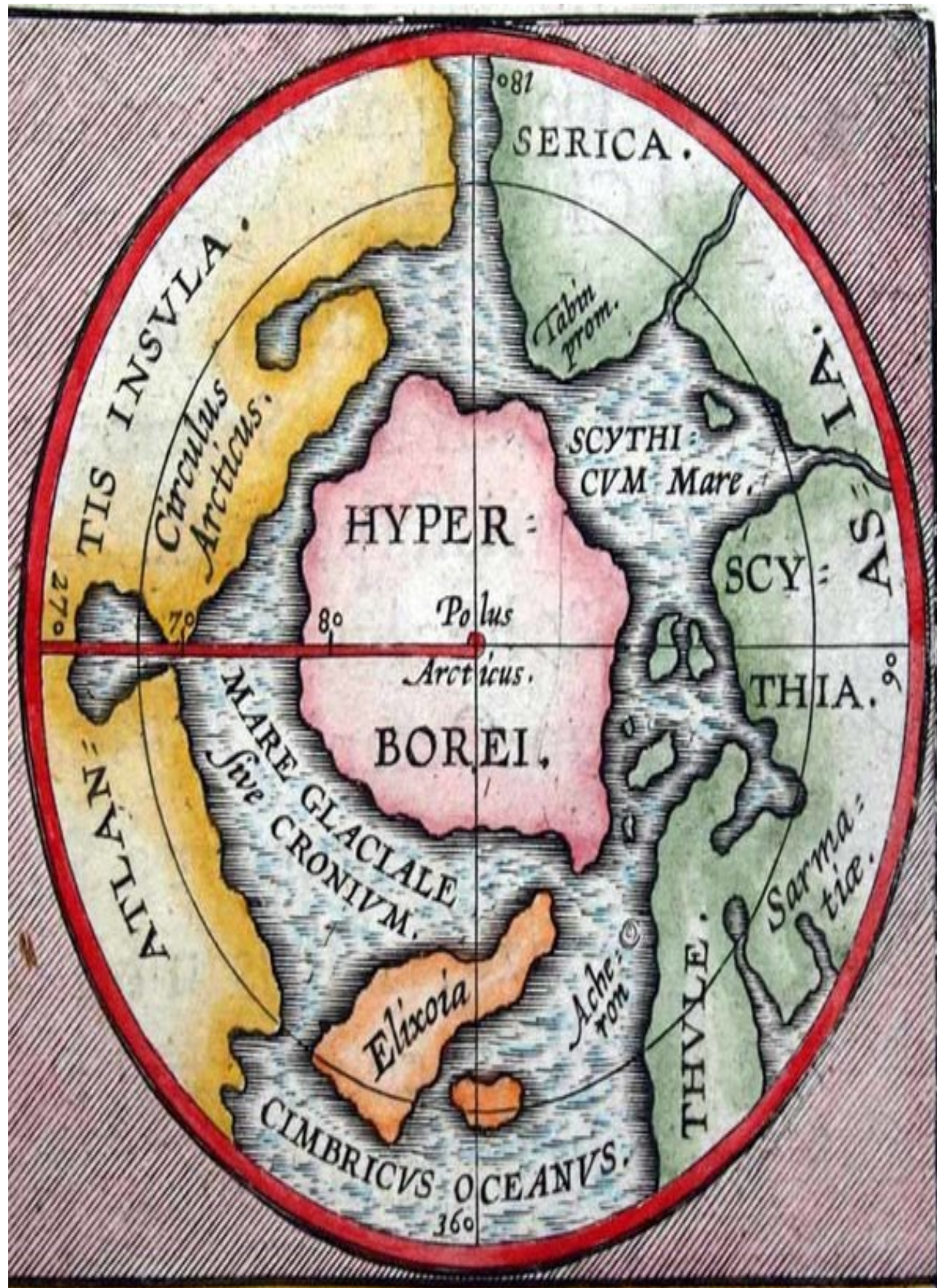
Russia

Europe

Greenland

SEP:
TENTRIO:
NALIVM

(Figure 14: This is an unknown map of the Arctic North Pole, and as you can see Eden and Meru right there. The Bible lists 4 rivers in association with the Garden of Eden and you can see 4 rivers and the Black cube (the Kaba) in the center of the lake where the rivers emanate from that represents the Tree of life in the Garden of Eden).



(Figure 15: this is 1597 map by Abraham Ortelius of Amsterdam, showing "Hyper Borei" (Hyperborea/MU/Meru) in the Artic North Pole. I believe this map is much older because the land is not divided yet. You can also see that Atlan (Atlantis) was in the American region on this map, which is another map that verifies that the Americas was Atlantis)

James Churchward, in his book, "The Lost Continent of Mu," referred to Mu as the Motherland, and to be honest with you the Lost Continent of Mu is a creation of James Churchward as a decoy for what his friend William Niven had found in the Valley of Mexico. Churchward based his book, "The Lost Continent of Mu," on the archaeological finds of his friend William Niven. William Niven found over 2600 Egyptian-style artifacts in the valley of Mexico that rewrite history because his find was dated to be over 50,000 years old, so of course his work was dismissed as a hoax, because his work didn't fit in with the current narrative of the Americas' being the New World that was discovered by Christopher Columbus in 1492. The Naccal (Naga) Tablets that Niven found gave you the Sacred symbols of Mu.

Mount Meru, is considered to be the center of all the physical, metaphysical, and spiritual universes: https://en.wikipedia.org/wiki/Mount_Meru. Mount Meru is the black magnetic mountain (the Tree of Life or Mother Mary) or the Black cube (Kaba) that is at the center of the lake, surrounded by 4 land masses (see Figure 16), on the 1595 Mercator map of the Artic North pole. The Artic North pole, Mount Meru, resembles the Swastika. The Swastika is a physical representation of MU, the Motherland, Lord Brahma, aka, Abraham of the Bible (see Figure 16-18).



Insl. delant infula

Ferre infule

Scetland infula

SEP:
TENTRIO:
NALIVM
Terrarum de:
scriptio.

Per
Gerardum Mercatorem
Cum Divisio


(Figure 16: 1595 Mercator map of the Arctic North pole, aka, Mount Meru/ Mu/ the Motherland/ the Kaba/ the Tree of Life in the Garden of Eden).



(Figure 17: This is an image of Lord Brahma, aka, Abraham of the Bible. Notice that Brahma, the supreme being of the universe, has four faces and his symbol is the Swastika. It is very evident that Lord Brahma represents Mount Meru).

The Swastika can be seen on the image I shared with Lord Brahma. The Swastika, which means black spirit, is one of our ancient indigenous symbols as the master race/ chosen race of God (Aryan/ Hebrew/ Children of the Sun), because the Ancient Hindus from Indus Kush/Cush were your Aryans, which comes from the Sanskrit word Arya, which means Noble ONE. Arya also means the Sun/Son. The Swastika is a symbol of spirit/ energy/ light, because if you spin the Swastika you will create an energy vortex (see Figure18).

THE SACRED SYMBOLS OF MU




Tablet No. 1231

(Figure #18: This is the Sacred symbol of Mu/Meru/Meri/Mary and it resembles the Swastika. This Symbol is also the Key to Universal Movement or the Sacred Movement of life. Universal movement, as in a clockwise spiral rotation, generates electromagnetic energy. This same energy creates life and maintains life.)

Also, the Swastika is an astrological symbol dealing with the four cardinal points of the cross (see Figures 19 and 20). Sanskrit is also the oldest language and the ancient language of the Hebrews/Jews, which is more evidence that they took Hinduism (which is the knowledge and science of the Indians) and created Rome (Hindu god Rama) and all religions. The Hebrews and the Moslems all dress like the Hindu, aka, the ancient Indian from India Superior in America.

Additionally, you can get Abraham from Brahma if you know how to spell. Also, Abraham is the father of three religious' faiths: Christianity, Islam, and Judaism. In this chapter is an image of Lord Brahma, aka, Abraham (see figure 17). This image was taken at the Brahma Temple in India. Lord Brahma is wearing his colors Red and he is wearing an Ethiopian crown from the farthest Ethiopia, which is the Americas. Other reasons why Lord Braham has four faces is to Symbolize the Crux Constellation, the Saint Andrews Cross, and the Phoenician Taw (X), which are astrological symbols marking the death for the Sun/Son for three days, so that the Sun/Son can be reborn or resurrected in three days; hence, 3 days of death/3 days of life (double-headed Eagle) equals 33 degrees, and hence, the gods of life and death: Abraham (Lord Braham), Osiris, Quetzalcoatl, Ptah, and etc (the X-men).

Figure 20 shows you the Zodiac Wheel, which resembles the shape of the Swastika and Figure 21 shows you the mother Mu/Meru/Meri/Mary/MR (the Tree of Life or the Kaba), in the center of the 4 corners/ 4 cardinal points of the Zodiac, which emanates from the NorthStar or the Pole Star (see Figure 22) which is the highest star and the first star that created all other stars.

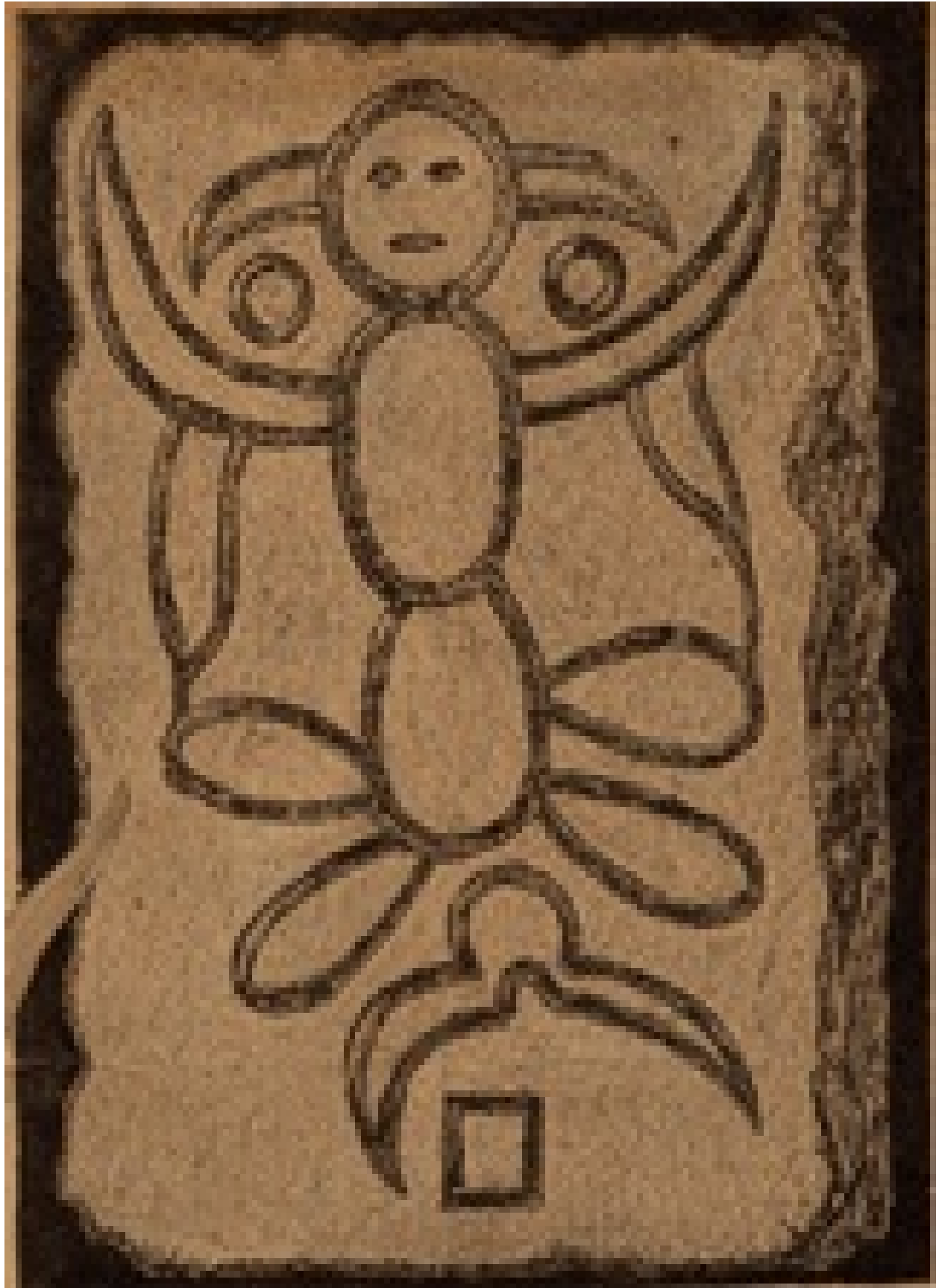


Group of Twenty Cross Tablets

(Figure 19: this is from the Niven Tablets, the “Group of 20 Cross Tablets.” Each cross is a representation of Mu/Mount Meru.)



(Figure 20: This is the zodiac wheel (the Swastika) that revolves around the Pole Star, aka, the great mother Mu. The Pole Star/North Star is so bright that it looks like a cross. Figure 22 gives you a better illustration of this Blue cross. Yes, the Cross and Swastika go together because they work together and form the same system).



(Figure #21: This is Tablet number 1584 from Niven's Collection showing woman as a physical representation of Mu/Mount Meru)




(Figure 22: This is the Pole Star/North Star. It is the highest star and one of the brightest stars. It also resembles the Christian Cross. This is the blue cross. The Stars revolve around the North Star.)

The Zodiac is called the wheel of life because all knowledge comes from the Zodiac/Astrology. Figure 20 is the zodiac wheel (the Swastika, aka, the Blue Shield) that revolves around the Pole Star (the Blue Cross), aka, the great mother. The pole star is one of the brightest Stars in the Sky and it is the highest star that all the stars revolve around. It is so bright that it looks like the shape of the Christian Cross from the sky (see Figure 22). The Christian cross and the Swastika are related because they both come from the great source of life, which is the Pole Star, and they both symbolize the 4 corners/ 4 cardinal points of the Zodiac (see Figure 19). Figure 19 is from the Niven Tablets, the "Group of 20 Cross Tablets."

The number 4 also symbolizes the Four Great Primary Forces, the 4 elements, which are the executors of the Creator's commands (see Figure 23). According to legend, "The Creator's command to the Sacred Four was, 'Let the waters bring forth life.' The Sacred Four acted and a cosmic egg was formed out of the mud, the bed of the waters, from which the first of nature's lives on earth came forth as commanded."

Just to demonstrate the significance of the number 4 even further. Here is my philosophy on the number 4: the number 4 symbolizes stability (4 wheels); maturity (40 years of age); direction (the compass) - North, South, East, and West; the four seasons (Spring, Summer, Fall, and Winter); man's four-fold nature of mind, body, soul, and spirit; the four elements; the Cross; the four kingdoms (man, animal, plant, and mineral); the 4 phases of reality - Dawn, Noon, Evening, and Night; the four cardinal points of the Zodiac; 40 weeks in the womb; and etc., because the list of the different combinations of powerful 4's goes on and on, since 40 is the sum of 12 (think of the 4 cardinal points of the

Zodiac, and each point equaling 10 in value), the number 4 is also completion because it (the 4 cardinal points) completes the Zodiac Circle or Cycle, which symbolizes completion, because the Zodiac is based on 12 birth signs and 12 months of the Year.



1. The outside circle around the cross: The Universe.
2. The Naga collective symbol of the Sun as Ra.
3. " Uighur " " " " " " "
4. Glyph which reads: The Builder.
5. " " " Pillar.
6. " " " Geometrician.
7. " " " Architect.
8. " " " King (Steps to the throne).
9. " " " Heaven (triangle).
10. " " " Completed.

 N° 378	 N° 385	 N° 389	 N° 386
 N° 385	 N° 389	 N° 386	 N° 386
 N° 385	 N° 389	 N° 386	 N° 386
 N° 378	 N° 385	 N° 389	 N° 386

Group 6.
Ancient symbols of the Sacred Four.

(Figure 23: this is from the Niven Tablets, “Ancient Symbols of the Sacred Four.” Each cross is a representation of Mu/Mount Meru. Yes, the cross and the Swastika have the same origin).

This Niven tablet alone (Figure 23) is sufficient to show that these old Mexicans (Olmecs) obtained their cosmogony (knowledge) from the Sacred Inspired Writings of Mu (the zodiac), the fountain head, aka, the great mother Mu/Meru/Meri/Mary, which is the Pole star that created the Zodiac and all life and knowledge on this planet.

All water (life) is renewed (Anu/A-new) at the Artic North pole, aka, Mount Meru. As you can see, by looking at Figure 14-16, the Artic North pole used to be a warm and lush area as recently as the 1600’s, so it is very possible that all life could have come from the North, aka, via, Northmen. Yes, the old world looked very differently, then we know it now. What happen? Well..., a series of cataclysmic events happen that changed the geography of the world. That topic is for another book, so I will stay on topic.

Now, in a literal, physical sense, the Olmec Muurs, being the first human beings, are from Mount Meru, because they are Mary Men, aka, renown men of Mother Mary. Every man and women are born from Mount Meru, because everyone was born through the womb of a woman. As above, so below. Yes, the same way Mount Meru, the Pole Star/North Star, created the heavens (the stars) and the Earth, “Woman,” reflecting the great mother, created man and woman.

The human form is also a representation of Mount Meru because the Human body has four major limbs and a Navel (center or key). Each limb of the human body represents the 4 cardinal points of the zodiac (see figure 20) and the Navel (the Center) is the Pole Star/North Star, which is the center or the source of the electromagnetic energy vortex that creates and sustains all life on this planet. As

above, so below. The KJV Bible tells you in several places that ye are gods. Now, you know why because the Human form is Mount Meru.

Polaris is short for Pole Star/North Star, and it is the highest star that is at the center of our Galaxy (see Figures 20 and 22). Polaris is also religious figures like: Lord Brahma (Abraham of the Bible), Dhruva, Christ & his 12 Disciples (the zodiac), Meru, and the Tree of Life in the Garden of Eden are one and the same. Polaris is the central axis where the universal life force (electromagnetic energy) runs through and branches out to feed everyone and everything. Mount Meru, literally, creates the Vortex (spiral/spirit) of life that creates and sustains life. (see Figure 18).

The Chinese called Polaris "The great and Honorable Lord of the Heavens" who gives spiritual powers and a sense of purpose, direction, connectedness, and the ability to achieve one's objectives and to remember and find one's way back home to source.

Polaris is the First Blue Ray, and its vibrations are felt by those on the higher path to spirituality. It is also intricately linked to Aquarius and the search for truth. All the Avatars and Manu come from Polaris, seeding the root races on the Earth planes. A root race is seeded roughly every 24,000 years, and one of the oldest root races is the Hyperborean giants, which were the progenitors to the Olmec giants (the Black race) from MU. The Olmecs were Mu'urs because they come from MU/Meru/Meri/Mary. MU is code for Mu'urs. We all came from Polaris, and at some point, and we shall all go back.

UPPER ETHIOPIA WAS IN SOUTH AMERICA:

The Garden of Eden is associated with the land of Kush/Cush in Ethiopia. Now, that we know that Lower Ethiopia was in North America, where is the corresponding upper Ethiopia? I say corresponding because of duality (opposites), which is a fact in nature. The law of correspondence (As above so below) suggests that there must be another Garden of Eden in the Americas.

Mount Roraima in South America, near the highest point of Guyana (Ghana), gives us a clue as to where is the upper Garden of Eden, because according to Native legend it was once a mighty tree that reached all the way into the heavens and it produced every fruit and vegetable in the world. Legends says that when this tree was cut down it caused the great flood.

There is evidence of giant trees that once reached all the way up into the heavens. The Bible speaks of these giant trees: Daniel 4:11 The tree grew, and was strong, and the height thereof reached unto heaven, and the sight thereof to the end of all the earth; Ezekiel 31:3 Behold, Assyria was a cedar in Lebanon, with beautiful branches and forest shade, and of towering height, its top among the clouds; and Psalms 80:10 The mountains were covered with its shadow, And the cedars of God with its boughs.

In this Chapter is evidence of one of those giant trees called Mount Roraima, aka, "The Tree of life" (see figure 24). Mount Roraima is 9 miles long and 9222 feet tall, now, this is a huge tree! Mount Roraima is the source of three mighty rivers, one of which is the amazon river. Figure 24 shows you four waterfalls coming from the top of Mount Roraima, which are the source of three rivers. When Christopher Columbus came to the New World he was also in search of the Garden of Eden. When he saw Mount Roraima he knew that he had found his paradise, because this mighty tree stump puts out so much fresh clean water (life) that it had to be the mythical TREE OF LIFE and this tree is also

positioned at the Center of the world, just like the Garden of Eden is/was. Mount Roraima sits right on the Equator of the Earth.



(Figure 24: Mount Roraima is the highest point in Guyana (Ghana). Mount Roraima is 9 miles long and 9222 feet tall. Mount Roraima sits director on the Equator of the Earth and is the source of three mighty rivers, one of which is the Amazon.)

Here is a description from Christopher Columbus of the Orinoco River in South America: “The river, he was persuaded, must be rushing down from the summit of the earth, where the lord had planted the earthly paradise, in the midst whereof was a fountain whence flowed the four great rivers of the world.”[End quote from the book, “Narrative and Critical History of America, edited by Justin Winsor]. The river rushing down the Summit that Christopher Columbus was referring to is Mount Roraima because it has fresh water rushing down from its summit and it is the source of three mighty rivers (see figure 24).

Here is a description from Christopher Columbus of Mount Roraima in South America: “The approach to it from a distance must be by a constant and gradual ascent; but I believe that, as I have already said, no one could ever reach the top; I think also, that the water I have described may proceed from it, though it be far off, and that stopping at the place which I have just left, it forms this lake. There are great indications of this being the terrestrial paradise, for its site coincides with the opinion of the Holy and wise theologians whom I have mentioned; and moreover, the other evidences agree with the supposition, for I have never either read or heard of fresh water coming in so large a quantity. I think that if the river mentioned does not proceed from the Terrestrial paradise, it comes from an immense tract of land situated in the South, of which no knowledge has been hitherto obtained. But the more I reason on the subject, the more satisfied I become that the terrestrial paradise is situated in the spot I have described.” [End quote from, “Select Letters of Christopher Columbus” – third Voyage of Columbus].

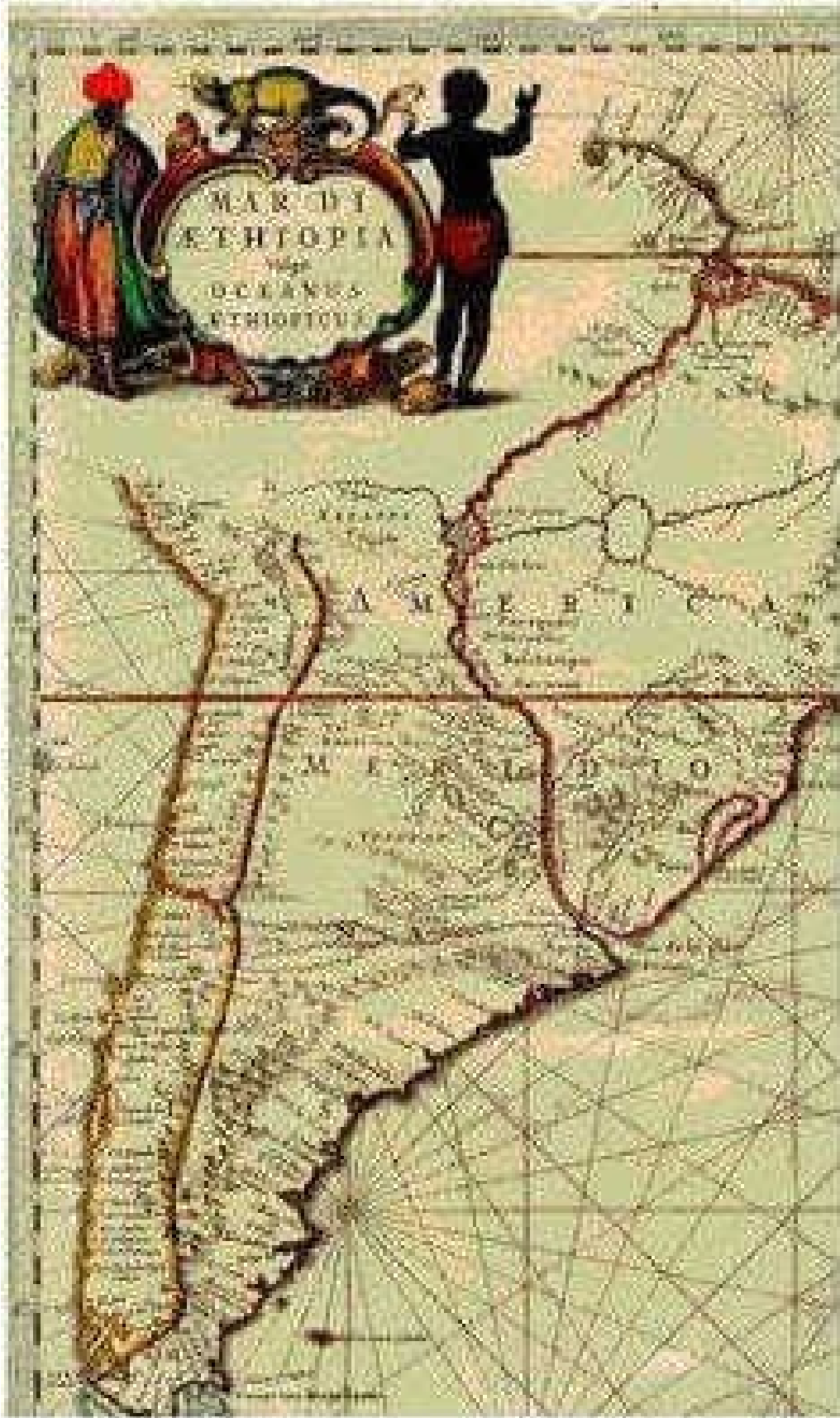
A tree this size puts out a lot of Oxygen, which makes it very possible to have

giant-sized everything because the oxygen level of the Earth was so high, back in those days. The Jurassic era is a time when everything was giant-sized, so why is it so hard for people to believe in giant-sized people and the giant trees that supplied the oxygen?

Mount Roraima is not the only flat top mountain in this area either because there are many of flat top mountains (trees) in this area and there are many all around the world. One of our ancient names as a people was, "The Tree people." We used to be able to go up to these trees and touch them and naturally download all the world's knowledge.

Additional evidence that Upper Ethiopia was in South Americas is the three maps (see figures 25-27) in this chapter that shows you that Ethiopia was in South America. Are these maps correct? Can we trust these maps? Yes, because according to the Bible and Common law the testimony of two or more witnesses is truth. I have provided 3 maps that Interlock with each other. Interlocking testimony is when the witnesses say the same thing.

Sure, we can fight with these maps because we have 3 witnesses (maps) that said the same thing; however, let us take it a set further by summarizing all of the evidence to prove that the Americas was Ancient Ethiopia: (1.) Punt, the birthplace of Ethiopia and Egypt, was in South America (see Chapter II of this book: Ancient Punt was in South America); (2.) the Garden of Eden was in the Americas, which is heavily associated with Ethiopia; (3) Ancient Scholars mention the Western Ethiopians in literature; (4) Ancient Ethiopia is associated with being in the East (see Figure 13); and (5) three maps that demonstrate that Ethiopia was in the Americas. Based upon all the evidence, Ancient Ethiopia was in the Americas.

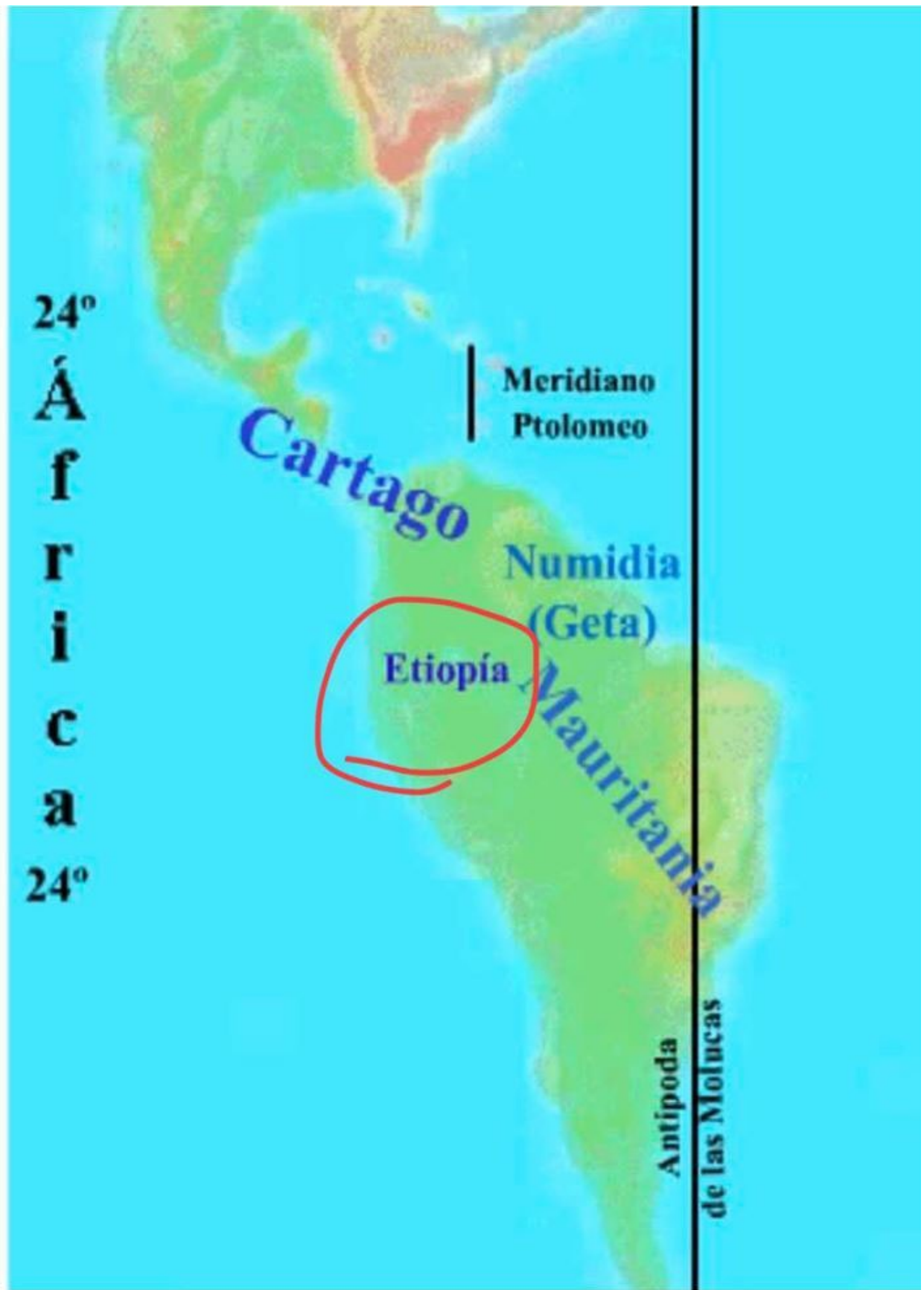


(Figure 25: Map showing South America as Ethiopia).



(Figure 26: map showing you Ethiopia in South America)

24°
Á
f
r
i
c
a
24°



Meridiano
Ptolomeo

Cartago

Numidia
(Geta)

Etiopía

Mauritania

Antípoda
de las Molucas

(Figure 27: map showing you Ethiopia in South America)

CHAPTER IV: THE ANCIENT KINGDOM OF GHANA WAS IN THE AMERICAS

UPPER GHANA WAS IN SOUTH AMERICA:

This Chapter is intended to demonstrate that the first Ghana or ancient Ghana was in South America near the Amazon region. This Chapter is necessary to demonstrate that America is the True Old world.

In this Chapter is old world maps from the 1500's and 1600's that shows you Ghana/Guana/Guinea/Guiana/Gviana, which is now present-day Guyana, in South America near the Amazon region (see figures 28- 33). The Guinea/Guyana (Ghana) in South America was ancient Ghana according to the book, "Africa vs. America," by Isabel Alvarez. Here is a quote from that said book that reads as follows: "In the 17th Century, controlled by Holland, the slave quarry of American Guinea and scare gender, Europeans developed factories on the other coast, creating a Guinea on the coast, which was known as Congo or Angola, abundant in blacks, for not have been exploited." [End quote]. This book, "Africa vs. America," demonstrates that Europeans copied ancient Ghana that was in South America and built a second Ghana on the other coast [Africa], which is known as Congo or Angola.

Why was Guyana, the Ghana of the West, the first Gold Coast? Well, because the capital city of Guiana/Guyana (Ghana) was the famed golden city of Manoa El Dorado, which was very real as you can see it on three of the Old-world maps that I shared in this chapter (see figures 28, 29, and 31). The testimony of 2 or more witnesses is truth according to the Bible and Common Law. Why would El Dorado be a myth when it is on several old maps? "It is in the mythical that we have the truth" ~ Greek proverb. Also, here is a Google search link with plenty of old world maps to prove that even the mythical golden city of El Dorado was very real: <https://bit.ly/2FvBaXm>. As you can see, when you click on the link I gave, El dorado was real, because it is too many old-world maps that verify its existence.

Manoa means big lake, because the City of Manoa El Dorado got its source of gold from the famed lake Parime, which was very real too because you can see it on many old-world maps too. This is what English Explorer Sir Walter Raleigh had to say about El Dorado:

“I have been assured by such of the Spaniards as have seen Manoa, the imperial city of Guiana, which the Spaniards call El Dorado, that for the greatness, for the riches, and for the excellent seat, it far exceeded any of the world, at least of so much of the world as is known to the Spanish nation. It is founded upon a lake of salt water of 200 leagues long, like unto Mare Caspium. According to Raleigh, the lake itself was the source of the gold possessed by the people of Manoa: Most of the gold which they made in plates and images was not severed from the stone, but on the lake of Manoa, and in a multitude of other rivers, they gathered it in grains of perfect gold and in pieces as big as small stones.” [End quote from his books *The Discoveries of the Large, Rich, and Beautiful Empire of Guiana*, published first in 1596, and *The Discovery of Guiana, and the Journal of the Second Voyage Thereto*, published in 1606.]

As a result of Raleigh’s work, maps began to appear depicting El Dorado and Lake Parime. One of the first was the elder Jodocus Hondius’ *Nieuwe Caerte van het Wonderbaer ende Goudrycke Landt Guiana*, which was published in 1598. Hondius’ map depicts an elongated Lake Parime south of the Orinoco River, with most of the lake positioned south of the equator, and with Manoa on the northern shore, towards the eastern half of the lake. Manoa is noted as “the greatest city in the entire world.” Hondius’ map was subsequently copied by Theodore de Bry and published in his popular *Grands Voyages* in 1599. When Hondius published a completely revised edition of Mercator’s *Atlas* in 1608, it included a map of South America featuring Lake Parime with the majority of the lake located south of the equator, and with Manoa again along the northern shore, although not quite so far east.


What happened to Lake Parime? Well, one theory is that Lake Parime did actually exist, and was drained abruptly in June 1690 when an intensity IX

(Violent) earthquake opened a bedrock fault, forming a rift or a graben that permitted the water to flow into the Rio Branco. Yes, the Old World looked quite different than we know it today and we owe that to a series of cataclysmic events that changed the geography of the world.

Essekebe F

MANOA odel DORADO.

LACVS SALSVS
PARJME.



(Figure 28: Map of El Dorado and Lake Parime. Look at that Golden city. I have seen El Dorado on more than two old world maps, so best believe that El Dorado was no myth.))



(Figure 29: Map of the City of Manoa El Dorado got its source of gold from the famed lake Parime, which was very real too because you can see it on many old-world maps).



Guyana

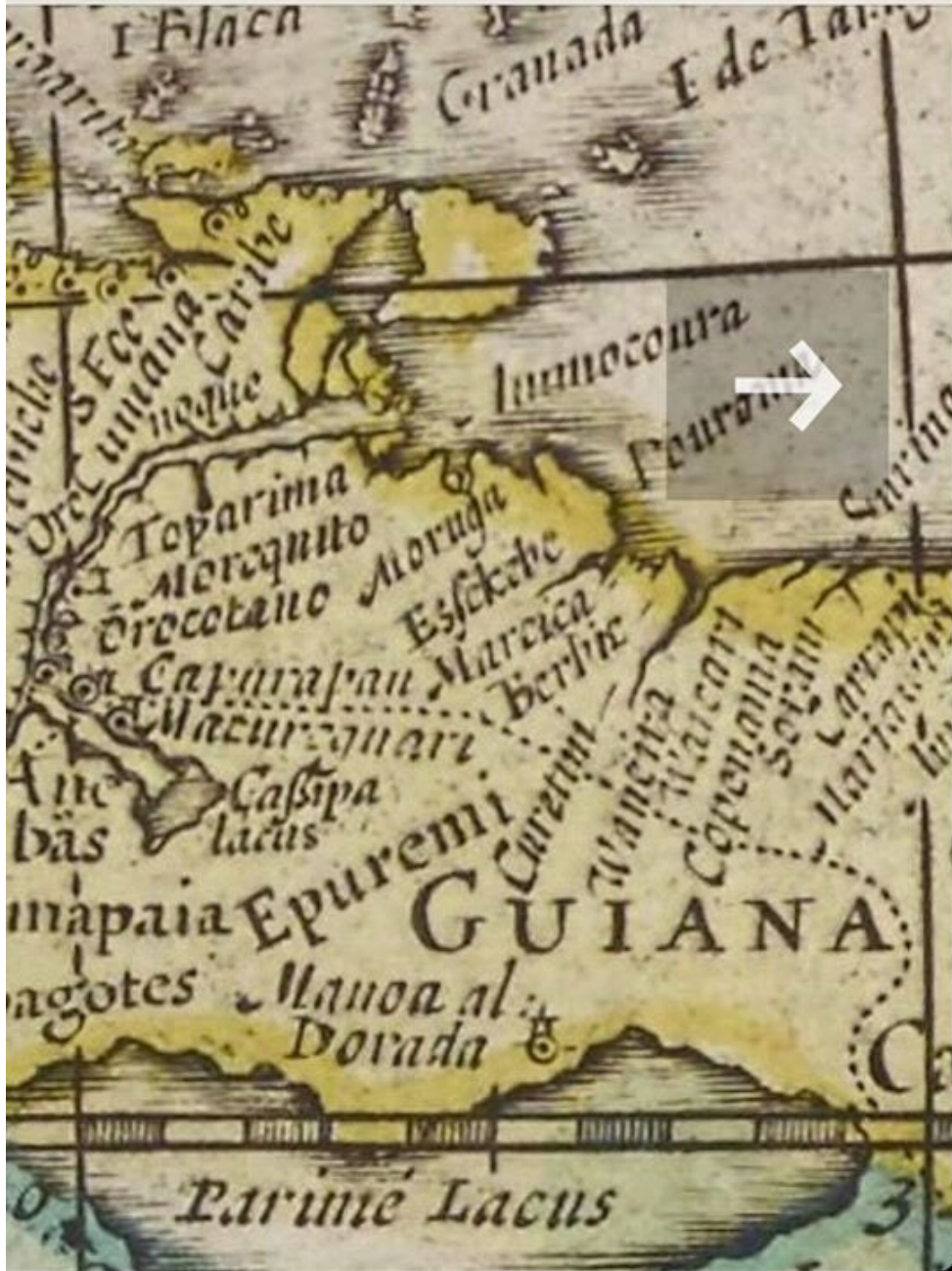
(Figure 30: this is a modern-day map of Guyana (Ghana)).



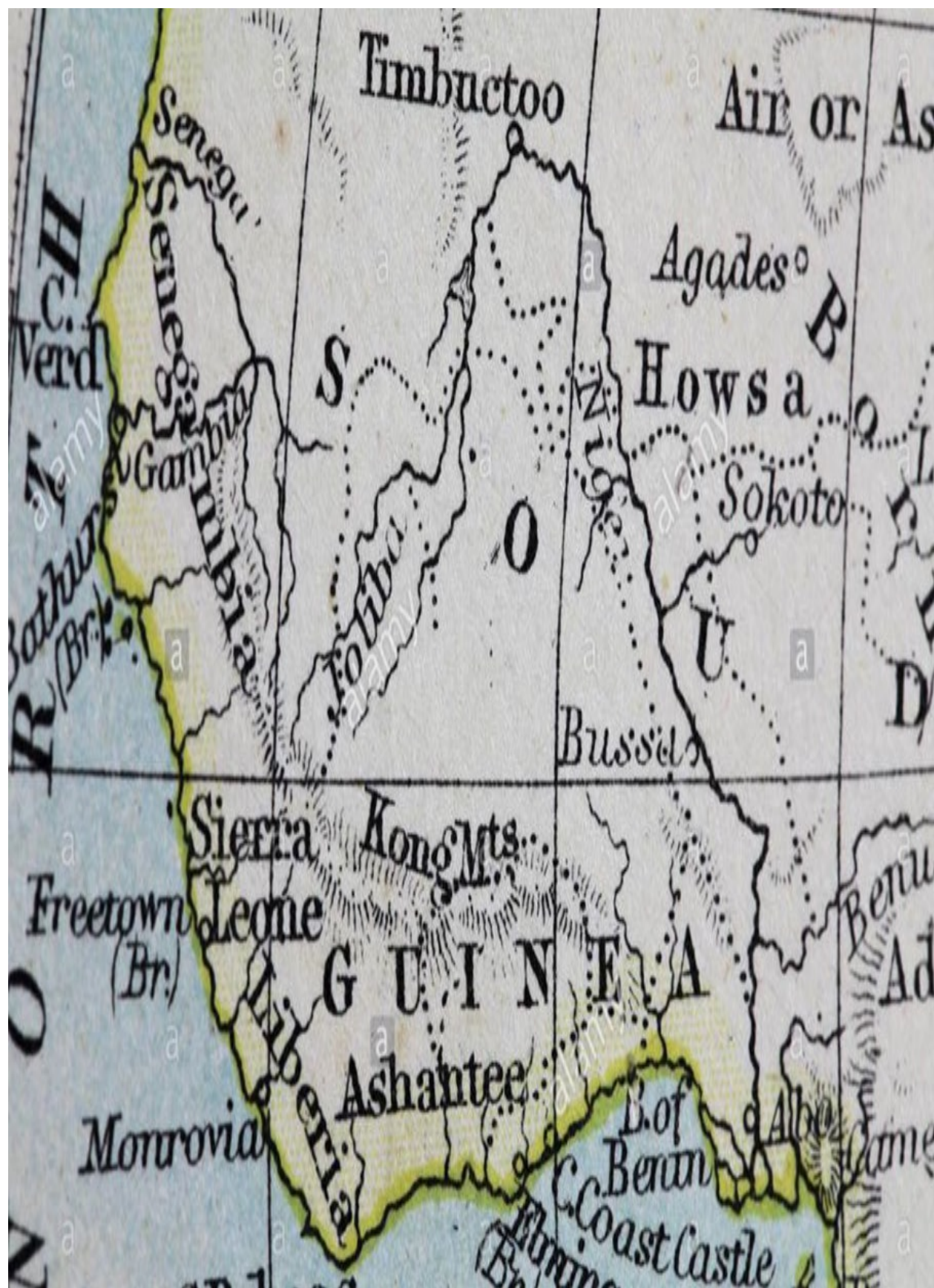
11:01 PM

97%

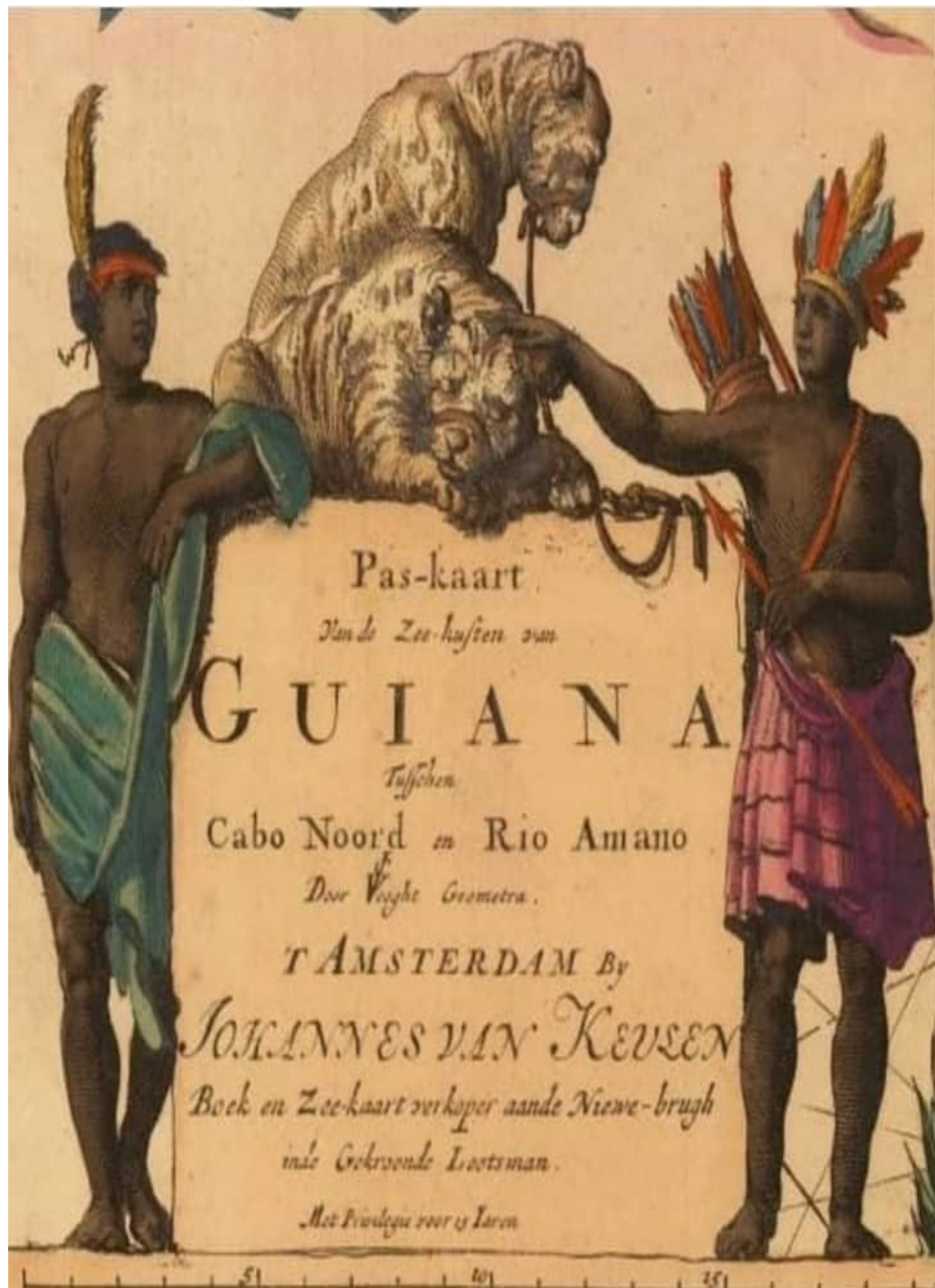
shop.blaeuprints.com



(Figure 31: This map also shows you the famed Manoa El Dorado and lake Parime, which was a city of gold and the capital of the Guiana).



(Figure 32: Map of Guinea (Ghana) showing you the first Senegal and Timbuctoo. This map also shows you the Bey of Benin. What's interest about Benin is that it is a Country in West Africa that is heavily associated with Ghana and Ethiopia. This map also shows you the Niger (Nigerian) river, Liberia, Ashantee, Gambia, and Sierra Leone – all of which are also in Africa.)



Pas-kaart

Van de Zee-kusten van

G U I A N A

Tuffchen

Cabo Noord in Rio Amano

Door Vuyt Geometra.

T AMSTERDAM By

JOHANNES VAN KEUSEN

Boek en Zee-kaart verkoper aande Nieuwe-brugh

in de Gekroonde Lootsman.

Met Privilegie voor 12 Jaeren

(Figure 33: Map of Guiana showing the Indigenous natives with tamed Jaguars).

LOWER GHANA WAS IN NORTH AMERICA:

Now, that we know that upper Ghana was in South America, it's easy to conclude that lower Ghana has to be somewhere in North America, since duality (opposites) is a fact in nature and the Supreme axiom of "As Above So Below," which is the law of correspondence tells us that there has to be another ancient Ghana somewhere in the Americas. In this Chapter, is a map showing you Gahanna Ohio, Guinea City Ohio, and Guinea Creek, all of which are in North America. (See figure 34). All these Ghana place names is strong evidence suggesting that lower Ghana was in North America.



(Figure 34: Gahanna Ohio and Guinea Creek shown on a modern satellite image).

THE MIDDLE KINGDOM OF GHANA, OR CENTRAL GHANA WAS IN CENTRAL AMERICA:

In this Chapter is various maps of Central America and the adjoining Islands, all with Ghana place names (see figure 35). All the Ghana place names is strong evidence suggesting that the Middle kingdom of Ghana, or Central Ghana was in Central America. Why are place names strong evidence? Well, my mother named me Eugene; therefore, I am Eugene by birth. The same reasoning applies to cities or place names. I was always taught that if you created or founded a person, place, thing, or an ideal, and you gave it a name, that is what it is called.



(Figure 35: This map has 9 place names of Ghana, all of which are in Central America and in the Caribbean. Yes, there is more Ghana in the Americas than in all Africa, so this brought me to the conclusion that the First Ghana was in the Americas).)

GUYANA (GHANA) IS ALSO VERY RICH IN OIL, AKA, BLACK GOLD:

The South American country of Guyana (Ghana) has entered the new decade as an oil producer with a total of 18 discoveries made since 2015. There also remains massive potential for more discoveries from ongoing and planned exploration campaigns. Reports indicate that for the year 2019, Guyana was able to overtake Russia as the world's highest oil producer: <https://bit.ly/33oPoRT>.

THE FIRST GOLD COAST WAS IN SOUTH AMERICA:

“Most of the world’s gold comes from South America, so it’s no surprise that the first Gold Coast was in South America.” Also, the invasion had nothing to do with race, it had everything to do with land and wealth, because the Americas had the riches soil (soul) and we literally had cities and kingdoms of gold.

THE FIRST CONGO WAS IN CENTRAL AMERICA AND IN THE CARIBBEAN:

In this chapter is various maps showing that the first Congo was in Central America and in the Caribbean Islands (see figure 36). The map in this chapter gives you 9 place names of “The Congo,” all being in Central America and the adjoining Islands. You have way more Congo place names in the Americas than in Africa, which suggest that the first Congo was in the Americas while the Congo in Africa is just a reflection or a copy of the ancient Congo in the Americas. This is incredibly significant, because it is written in the history books that most so-called Blacks or African Americans come from the Slave Coast/Gold Coast of West Africa, which included the Congo/Angola, Senegal, Sierra Leone, Benin, and etc. In this chapter is Old World maps that demonstrate that all the said places that composed the West African Slave Coast or the Gold coast was first in the Americas, first (see figure 32). Yes, Africa is just a reflection or a copy of Old-World America.



(Figure 36: This map has 9 place names of the Congo, all of which are in Central America and in the Caribbean. Yes, there is more Congo in the Americas than in all of Africa, so this brought me to the conclusion that the first Congo was in the Americas).

CHAPTER V: 12 REASONS WHY ANCIENT EGYPT WAS IN THE AMERICAS.

Greetings, this Chapter gives you 12 reasons why Ancient Egypt was in the Americas. To some of my friends this is not new information, because myself and others have demonstrated that the Americas is Ancient Egypt, aka, Old Egypt.

(1.) Egypt is associated with pyramids:

Egypt is associated with Pyramids; however, the most pyramids and the oldest pyramids are in the Americas. There are more pyramids in North America than all of Africa combined (see figure 37). Now, when we include the pyramids of Central and South America it is not even a contest anymore. “America is the True Old World” – Book Sample, gives greater detail on this topic and it is a fast and good read. Please read it here: <https://www.americaistheoldworld.com/book-sample/>.

PYRAMIDS IN AMERICA

MAP OF ANCIENT PYRAMID CIVILIZATIONS
& PRE-HISTORIC COMMUNITIES



MAP OF ANCIENT PYRAMID CIVILIZATIONS & PRE-HISTORIC COMMUNITIES
 www.kingofthetank.com
 10 | 2015 (2015)

(Figure 37: This image is from the book, "Pyramids in America," by R. A. Umar S. Bey. There are more pyramids in North America than all of Africa Combined).

(2.) Ancient Egypt was a Global Advanced Ancient Civilization:

Egypt was a global advanced ancient Civilization, as we have proven in my blog post entitled, “The Americas is Atlantis and the Origin of the Ancient Egyptian Civilization.” Please read this good read here: <https://www.americaistheoldworld.com/the-americas-was-atlantis-and-the-origin-of-the-ancient-egyptian-civilization/>.


We all love Ancient Egypt, but it was the offspring of a previous advanced ancient civilization called Atlantis, therefore, it was Atlantis that was actually the global advanced ancient civilization that we see all over the world with pyramids (the symbol of Atlantis), mummification, Serpent worship, and etc. If you have read Volume I of America is the True Old World, you already know this information. However, just for your convenience, in the blog post link above, I shared images of three pyramid alignments, found all over the world, that align to the Orion Constellation just like the Pyramids in Giza. I also included images of pyramids found all over the world. This evidence suggests that Ancient Egypt was a global advanced civilization. (see figures 38- 41).

Teotihuacan

Xian

Giza

Orion



Destroyed Pyramid?

(Figure 38: This is more evidence that Ancient Egypt was a global advanced ancient civilization, because Ancient Egypt was everywhere. You also got the same three pyramid structure that aligns to Orion, in Bosnia, Europe, as I will demonstrate this fact with figure 40.)




(Figure 39: Notice, how all three pyramid structures are aligned with each other. The first red dot is the three-pyramid structure that is in Teotihuacan, Mexico. The second red dot is the three-pyramid structure in Giza, Egypt. The third red dot is the three-pyramid structure that is in Xian, China).

30,000 Year Old Bosnian Pyramid of the Sun..... Because Civilization Only Began 10,000 Years Ago

A Sheep



No More



PYRAMID FOUND IN EUROPE

Archaeologists have found out some slabs they believe form an ancient pyramid underneath a huge Bosnian hill. Satellite photographs and thermal imaging revealed two smaller pyramid-shaped hills in the Vukos Valley.

How pyramids may look

Pyramids were found in Latin and South America

Pyramid of Sun (Bosnia)

Pyramid of Mesa

Pyramid of Earth

Size comparison (height)

Pyramid of Sun (Bosnia)
722 ft.

Pyramid of Sun (Mexico)
210 ft.

Great Pyramid (Egypt)
450 ft.

Characteristics

- Geometrically shaped: Very linear sides, with clearly defined edges (appear unnatural)
- Patterned top (like Latin and South American pyramids): paved with stone slabs
- Thermal satellite images show hills cool off more quickly than others in the area: Pyramid material absorbs less heat than soil, hills contain hollow areas
- Huge polished stone blocks, cut in cubes and placed on top of each other found beneath soil

Source: Bosnianpyramid.com



Location



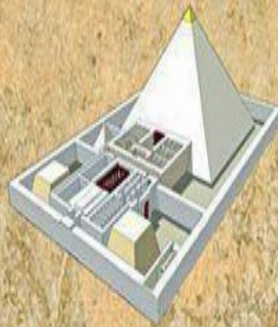
(Figure 40: This is a three-pyramid structure that aligns to Orion's belt, but the strange thing is that these pyramids are in Bosnia, Europe. Yes, Ancient Egypt was an advanced global civilization).

PYRAMID STRUCTURES FROM AROUND THE WORLD

IndoCropCircles.wordpress.com



Ziggurat of Tepe Sialk
Kashan, Iran - 3000 BCE



Pyramid of Djoser
Memphis, Egypt - 2610 BCE



Pyramid of Khufu
Cairo, Egypt - 2560 BCE



Ziggurat of Ur
City of Ur, Iraq - 2000 BCE



Tomb of King Kashta
Meroe, Nubia - 500 BCE



Qin Shi Mausoleum
Xi'an, China - 210 BCE



Pyramid of the Sun
Teotihuacan, Mexico - 100 CE



Tomb of the General
City of Ji'an, China - 300 CE




Borobudur Temple
Java, Indonesia - 800 CE



Prang Temple
Kol Ker, Cambodia - 940



El Castillo
Chichen Itza, Mexico - 1000 CE



Pyramids of Güímar
Chacona, Tenerife - 1700 CE

(Figure 41: This is a photo of pyramids that were found all around the world. This is evidence of blacks being a global people, because whether you want to call these people the Anunnaki, Egyptians, Hebrews, Moors, Olmecs, and etc., blacks are the only race of people known to have ever built pyramids).

Newspaper Article about the sphinx found in the wilds of Guerrero Mexico: <https://nyti.ms/3c0ceU4>. When you read the article to the left of the link you will see the evidence. This Mexican Sphinx was also published by the New York Times on September 5, 1930. According to the article, this Sphinx looks just like the Sphinx in Egypt. It has the same dimensions as the Sphinx that is in Egypt. Not only was a sphinx found, but they found an ancient Egyptian city buried too in the same area.

Above, is evidence that the Giza pyramids, which are aligned to Orion's belt (Osiris belt), are not the only three pyramid alignments like it on the earth. You have the same three pyramids in Teotihuacan Mexico, which is now Mexico City. Teotihua-[can] is just another way of saying Tahuti/Thoth, which was the Ancient Egyptian God of Writing, Wisdom, etc. CAN (kan) is just another way of saying Khan (khem/black/King/serpent/dragon). I define Teotihuacan as meaning the kings of Tahuti or Tahuti the King. Once you know the meaning of a word you can define it as you please, so you guys can have fun defining it.

Teotihuacan was Upper Egypt, which was covered when they built Mexico City. The Three pyramid alignment symbolizes the pineal gland, the pituitary gland, and the hypothalamus gland that are in the human body. These are the master glands of the body; you have seven glands all together that must be purified through detox and spiritual practices in order to resurrect the sleeping (dead) Mummy/Christ/Osiris that is in your king's chamber (tomb/brain). The pineal

gland is the king of all the glands because it is the seat of the soul, according to various mystics and philosophers. Let us see what the Bible says about the pineal gland to confirm what the mystics and philosophers said was true:

Matthew 6:22-23 King James Version (KJV):

22 “The light of the body is the eye: if therefore thine eye be single; thy whole body shall be full of light.” [referring to the third eye, aka, the pineal gland being open]

23” But if thine eye be evil, thy whole body shall be full of darkness. If therefore the light that is in thee be darkness, how great is that darkness!” [referring to a calcified pineal gland].

Genesis 32:30, “And Jacob called the name of the place Peniel [Pineal gland]: for I have seen God face to face, and my life is preserved.” [referring to your pineal gland as being your own light or spark of God].

The other three pyramid structures that align to Orion’s belt are in Xian China, Giza Egypt, and in Bosnia Europe. You have four of these three pyramid alignments, altogether, if you add in the Teotihuacan pyramids. This is evidence of not only an advanced ancient Egyptian Civilization, but an advanced Atlantean civilization that was global. Also, in this Chapter is photos of pyramids (see figure 41) that were found all around the world. This is evidence of Blackamoors being a global people, because whether you want to call these people the Anunnaki, Egyptians, Hebrews, Moors, Olmecs, and etc., blacks are the only race of people known to have ever built pyramids.

Just because these ancient Muurs had pyramids does not mean that they were Ancient Egyptians. They were not Ancient Egyptians, they were part of the global blackamoor civilization of the time, aka, Atlantis, or Tartary, that is why

you find Egyptian looking artifacts and building style worldwide. The Mu/Atlantean civilization that led up to what is called Egyptian been on earth thousands and possibility even millions of years.

Thoth (thought) was an Atlantean priest King that founded all the Arts and Sciences, built the Great Pyramid, and was the founder of Ancient Egypt in Africa. (See, "The Emerald Tablets of Thoth," and also you can refer to the Book sample link above or my Homepage at: <https://www.americaistheoldworld.com/>).

(3.) Western Scholars associate Ancient Egypt with being in the Orient:

I used to think that Western Scholars were racist or either biased when they would refer to Ancient Egypt as being in the Orient, until I did my research (see figures 11-13). Yes, Ancient Egypt was everywhere, but she (Ancient Egypt) has her roots in the Americas, because the Americas is Atlantis and the Orient (East). Yes, the Orient means the East. Please, read my book, "America is the True Old World," Volume 1. In my book, I demonstrate that the Americas is Ancient India (the Orient), aka, Asia Major. I also did a blog post that demonstrates that the Americas is Asia Major, "The Old World is the New World:" <https://www.americaistheoldworld.com/the-old-world-is-the-new-world/>.

(4.) The Ancient Egyptian God Horus is from the Americas:

The Ancient Egyptian God Horus is from the Americas, because you can clearly see that Horus is patterned after the Aplomado Falcon, which is native to the Americas (see figure 42).



(Figure 42: The Aplomado Falcon is native to the Americas; therefore, Horus is from the Americas).

(5.) The Ancient Egyptian God Thoth is from the Americas:

The Ancient Egyptian God Thoth is from the Americas, because you can clearly see that Thoth is patterned after the Plumbeous Ibis, aka, the Blue Ibis, which is native to South America (see figure 43).

Additional, evidence that Thoth, the Atlantean priest-king, is from the Americas is the fact that the Americas is Atlantis. (See Volume I America is the True Old World)



A



The **plumbeous ibis** *Theristicus caerulescens*, also formerly called the **blue ibis**,^[2] is a large distinctive ibis species endemic to parts of central South America.

Plumbeous ibis



The **green ibis** is found from Costa Rica south to northern Argentina and Paraguay.^[8]

However, there have been sightings from as far north as Honduras,^[11] and fossil records show the species formerly occurred as far north as Kansas in the United States.^[12] It is found in a variety of forested wetland habitats, particularly swamps and along the edges of rivers and lakes,^[13] at altitudes up to 500 m (1,600 ft).^[9]

(Figure 43: the Plumbeous Ibis, aka, the Blue Ibis is native to South America; therefore, Thoth is from the Americas (Atlantis)).

(6.) The Ancient Egyptian God Khnum is from the Americas:


The Ancient Egyptian God Khnum is from the Americas, because you can clearly see that Khnum is patterned after the Bighorn Sheep, which is native to North America (see figure 44).



Gildart

Ovis montanus

Shaw, 1804



■ Extant (resident) ■ Extinct ■ Introduced

Bighorn sheep range^{[2][3]}

Synonyms

O. cervina Desmarest

O. montana Cuvier^[4]



First listed on March 18, 1998. Range: California.

Credit: U.S. Fish & Wildlife Service

Rams are male bighorn sheep, animals that live in the mountains and often settle arguments with fights that include ramming their heads into others. Not to be confused with

mountain goats, rams can be identified by their long, curved horns, long fur, and split hooves. Bighorn sheep are bovids and are related to antelopes, bison, buffalo,



Khnum, the Egyptian god Khnum was usually depicted with the head of a ram. **Khnum** (/kəˈnuːm/; also spelled Khnemu) was one of the earliest Egyptian deities, originally the god of the source of the Nile River."



(Figure 44: The Bighorn Sheep is Native to North America; therefore, Khnum is from the Americas).

(7.) Ancient Luxor was in the Americas:

The Ancient Egyptian city of Luxor was in Las Vegas, aka the City of lights. What is interesting about Las Vegas is that they built a Luxor there with a sphinx and a pyramid. Luxor means light. From space Las Vegas looks like a big ball of light; therefore, Las Vegas is the real city of lights, aka Luxor. Vegas is just code for Negas or Naga, which means serpent or dragon. Now, that we know this, Las Vegas can also mean the light Dragon/serpent. Las Vegas is also in Nevada. Nevada means to live like serpents or from the serpents. The Bible Says, be ye wise as serpents, so please do not be afraid of the serpent. You also got the serpent in your body if you got a spinal column. Stop fearing the serpent when you got the serpent inside of you and it is the symbol of medicine and spiritual upliftment (see Chapter VII: “The Serpent: A Symbol of Free Energy, Medicine, and Spiritual Upliftment”).

Las Vegas is built on top of an Ancient Egyptian City, Ancient Luxor, because Las Vegas is still the City of lights and they even built a Luxor in Las Vegas too to verify this fact. Too many similarities for this to be just coincidence, so I am going to go out on a limb and say that Las Vegas was built on top of Ancient Luxor.

(8.) Ancient Memphis was in the Americas:

Based upon the above evidence, “Memphis, Tennessee,” was Ancient Memphis, because the Ancient Egyptian God Ptah and his Capital City of Luxor is from the Americas and since the Americas is the True Old World. Also, we must factor in the Pyramids and mounds in Memphis built along the mighty Mississippi River, aka, the Nile River of the West, as further evidence that Memphis, Tennessee was Ancient Memphis (see subtitle: “Lower Egypt was in North America”).

(9.) The Ancient Egyptian God Ptah is from the Americas:

Yes, Ptah, a predynastic Egyptian/Atlantean god, is from the Americas, because his Territory was Ptah/ Utah/ Judah territory, which covered Mexico and several states: California, Utah, Nevada, Arizona, Texas, and part of Oklahoma.

Additionally, Ptah was also the chief god of Memphis (Tennessee), which was in the Americas as we have proven above. Utah was named after a predynastic Atlantean/Egyptian God named Ptah. Ptah is basically an older form of the Egyptian God Osiris/ Oscar/ Arthur.

The State of Utah was named after the Ancient Egyptian God Ptah. This is very evident too, because all they did was changed the letter “P” into a “U” to hide this fact. This explains, the Egyptian Giant Mummies and pyramids that have been found in the Grand Canyon, which is in Arizona, aka Utah/ Ptah Territory. This also explains the Egyptian giant Mummies that were found in Rachel, Nevada, which is Utah/ Ptah Territory. Evidence of Egyptian giant Mummies is the giant skull, called the Lovelock Skull, because it was found in a cave in Lovelock, Nevada. They found many of these giant elongated skulls. These giants were Muurs (blacks), because we are they only culture that would tie binding (rope) around the skull of a baby when the skull is still soft, in a circular pattern, to increase brain capacity and spiritual consciousness.

They have found elongated skulls all over the world (mostly Africa and the Americas), some of these skulls are giant sized, and some are regular human sized. These giant elongated skulls are at least over 10,000 years old, because this is the time when giants roamed the earth. The Bible says it was giants in the earth in those days. It is a lot of spookism surrounding these giants, because they want you to fear history and knowledge that they do not want you to know about. The truth is that these were the Black Atlantean or Tartarian giants that were the offspring of the Blue-Black Anunnaki giants (Sirius beings) from the Sirius Star System that came here eons ago.

A 14,800-year-old petroglyph has also been found in Nevada, and it is Atlantean/Egyptian in origin, how do I know, well, because of the age and the style of the art and the fact that it is in Utah/ Ptah Territory: <https://on.natgeo.com/3hqioem>.

Also, when you read the link you can tell this was an ancient Egyptian find, because they did not mention Egypt not one time in the Article. Why? Answer: Because of the Smithsonian cover-up. The age of these finds is more evidence demonstrating that the Americas is the True Old World. I believe that the Egypt over in Africa was a satellite, a smaller Egypt, compared to Tameri/ Tamerica (America), which is an ancient name for Egypt.

What a coincidence that you have cities in Africa and in the middle East that also have the same place names of American cities. It is way too many for it to be just a coincidence too. This evidence suggests that the near East is just a reflection of the Far East, the Americas. The Americas is the land of Ham, the great Black Father (the Orient: Far East), while the near East is the land of Cush, the son.

(10.) The Ancient Egyptian God Anubis is from the Americas:

The ancient Egyptian god Anubis is from the Americas, because you can clearly see that Anubis is patterned after Xololt, which is a native dog to the Americas (see figure 45).



(Figure 45: Xololt is a dog that is Native to the America; therefore, Anubis is from the Americas).

Embedded in this Chapter is a YouTube video from Kurimeo Ahau called, “Anubis Found in Mexico”: <https://bit.ly/35wMYDu>. This video demonstrates that Xololt is Anubis, the god of the underworld.

The Ancient Egyptian God Anubis is from the Americas, because they found an Anubis Cave in Oklahoma, (Ptah/Utah/Yudah Territory) which is more evidence that Moors (blacks) were over here long before any slave trade: <http://onter.net/biblio/lehrburger3.pdf>. Ogam (Ogham) which is an ancient Irish and British alphabet that is derived from Africa was used. These ancient Celts/Vikings came to America long before Christopher Columbus. The Ancient Irish, Celts, and the British have strong Egyptian ties, because the Children of Israel are the Egyptians that fled Egypt when Pharaoh Akhenaten was expelled from Egypt. Scholars confirm that Akhenaten was Moses of the Bible: <https://bit.ly/3ho0NGH>. Akhenaten’s daughter, Princess Scotia, went to Scotland and established Scotland after herself. The Black Nobility claim descent from the Egyptian Pharaohs, via bloodline from Princess Scotia.

(11.) The Americas is Ancient Egypt because the Americas is the land of the Bible:

Is America the land of the Bible? Answer: YES, because Israel is in Ptah/Utah/Judah/Yudah: Christopher Columbus actually came to the West Indies, aka, the Americas for gold, spices and to retake Moorish-Jerusalem, the Holy City, from The Moors: <https://www.youtube.com/watch?v=rTwyAlmu4-w>. Deuteronomy 34, in the King James Version Bible Describes Judah. The strange thing is that all of these places are in Utah (Ptah/Judah): https://www.youtube.com/watch?v=RwOL_Jk5Ydw. Also, in Addition the City of David, aka, Jerusalem, is in Peru: <https://www.youtube.com/watch?v=zchyF691YX4>.

(12.) Peru was named after Heru, aka, Horus of Ancient Egypt:

Peru was named after Heru (Horus), because in Hebrew the letter P and the letter H have the same numerical value and are interchangeable. Yes, etymology is a true science that proves a lot. Also, Peru and Egypt have too many similarities in art, customs, and culture for it to be just mere coincidence: <https://bit.ly/33nBlfp>. Author Horace Butler, proved that Peru was Jerusalem with his Best-Selling Book, “When Rocks Cry out.”

Now, that we know that the Americas is old Egypt or ancient Egypt, but where is upper and lower Egypt? Well, the first clue is that both upper and lower Egypt had to have started around a huge source of fresh water (the Nile) for agricultural purposes, because every civilization is based around agriculture, since food is necessary to sustain life. Let’s start first with Lower Egypt.

Lower Egypt was in North America:

When discussing ancient Egypt, the focus must be on the Nile River System of the White Nile and the Blue Nile, which is allegedly the longest river in the world at 4,132 miles long. However, when you combine the Mississippi (Miss-Isis) River System of the Missouri River (2,540 miles) and the Mississippi (2,340 miles) you will have a total length in miles of 4,890, which is 758 miles longer than the Nile River system that is in Africa. Yes, the Mississippi River system is the longest, which is strong indication that it was your first Nile River system. Here is an image of the Mississippi River and its seven streams (see figure 46), as described in the book of Isaiah 11:15 KJV, “And the LORD shall utterly destroy the tongue of the Egyptian sea; and with his mighty wind shall he shake his hand over the river, and shall smite it in the seven streams, and make men go over dryshod.” Notice the seven streams that flow into the Tongue (mouth) of the Egyptian Sea (the Gulf of Mexico). In ancient times, the Gulf of Mexico was known as the Egyptian Sea and the book of Isaiah 11:15 KJV Bible proves that as factual.



Isaiah 11:15

And the LORD shall utterly destroy the tongue of the Egyptian sea; and with his mighty wind shall he shake his hand over the river, and shall smite it in the **seven streams**, and make *men* go over dryshod.

(Figure 46: This is the Mississippi River and its seven streams, as described in the book of Isaiah. Notice the seven streams that flow into the Tongue (mouth) of the Egyptian Sea (the Gulf of Mexico). In ancient times, the Gulf of Mexico was known as the Egyptian sea).

Additional clues can be found with a quick study of the etymology of the name, “Missouri,” you will learn that it is just a corruption of Mizraim. Who was Mizraim? Well, Mizraim, according to the KJV Bible was the son of Ham, and he was the younger brother of Cush and the elder brother of Phut and Canaan (Phoenicians), whose families together made up the Hamite branch of Noah’s descendants. According to Wikipedia Mizraim means Egypt:

“Mizraim (Hebrew: מִצְרַיִם / מִצְרָיִם, Modern Mitzráyim [mits 'ʁajim] Tiberian Mišrāyīm / Mišráyīm [mis^s' rɔjim] \ [mis^s' rajim] ; cf. Arabic *مصر*, Mišr) is the Hebrew and Aramaic name for the land of Egypt, with the dual suffix -āyīm, perhaps referring to the "two Egypts": Upper Egypt and Lower Egypt. Mizraim is the dual form of matzor, meaning a "MOUND" or "fortress," the name of a people descended from Ham.[1] It was the name generally given by the Hebrews to the land of Egypt and its people.[2]. Neo-Babylonian texts use the term Mizraim for Egypt.”[3]. [End quote from Wikipedia: <https://bit.ly/3iwooXi>].

Notice in the quote above that I put emphasis on the word “Mound,”(pyramids?) because the Washitaw Muurs were known as the Mound Builders and the Ancient ones, and are considered to be the oldest indigenous people on the planet according to the UNITED NATIONS. You have Mounds found all over the Americas, but especially all up and down the Mississippi River. In fact, you have so many Mounds built along the Mississippi River that academics nicked the people that built them the Mississippi Mound builders. This is a significant fact, because Mounds are associated with Mizraim, which is Egypt, according to the above quote. You have virtually no Mounds in Africa, therefore, the sheer

number of Mounds in the Americas and pyramids (see figure 37) is a strong indication that the Americas is Mizraim (Egypt).

Another clue that North America is Lower Egypt is Egyptian place names of cities along the Mississippi like Memphis, TN; Cairo, Illinois; Thebes, Illinois; Karnak, Illinois; and Egypt, Georgia. Illinois has a huge territory of land in Southern Illinois that is known as Little Egypt, but why? Could it be because that area was once little Egypt? I believe so because the Americas is the true old world. In fact, I know this to be factual, because my mother named me Eugene; therefore, I am Eugene by birth, so the same reasoning applies to cities or place names. I was always taught that if you created or founded a person, place, thing, or an ideal, and you gave it a name, that is what it is called.

Evidence to support the said place names is already given above in this chapter, but we do have more evidence with the ancient Egyptian artifacts found in Richard County, Illinois by Russell E. Burrows in 1982: https://en.wikipedia.org/wiki/Burrows_Cave. The find is nicknamed the, "Burrows Cave," named Burrows after its founder; however, mainstream academia dismisses the find as a hoax, because the find does not fit in with the current narrative of the Americas being a new and uncivilized world first discovered by Christopher Columbus in 1492.

The interesting thing about Illinois is that it was named after the Illini Tribe, which was part of the Illinois confederation. The Illinois confederation was composed of 12-13 Tribes. Illini means, "Best People," or "Tribe of Superior Men," this is also where the term the Illuminati comes from. Yes, the Muirs were the first illuminated ones.

Upper Egypt was in South America:

When discussing any civilization (modern or ancient), the focus must always be on a huge source of fresh water for agricultural purposes, because without food there is no civilization or life. Ancient Egypt thrived as a civilization, because of tech and because of the Nile River, which produced fertile lands, necessary for agriculture along the Nile, due to silt deposits. The Amazon is the largest and widest body of fresh water in the world with a length of 4000 miles long, allegedly. I said allegedly, because some scientist argue that the Amazon is also the longest river in the world if you add in the adjacent Pará estuary and the longest connecting tidal canal.[7] (See “Definition of length” at: <https://bit.ly/33sj1lk>). Yes, due to the size of the Amazon River it fits the description of being the Upper Nile River, because the Lower Nile River was the Mississippi River System. This makes sense too if we apply the supreme Axiom of, “As above so below.”

Additional, evidence that South America is Upper Egypt is the sheer number of pyramids in South America. There is more Pyramids in Peru (Heru) than all of Africa combined. Now, if we include the pyramids in Central America it's not even a contest anymore, because they have found thousands of pyramids in Guatemala, Mexico: <http://dailym.ai/3k8Ra0r>. Please, keep in mind that the pyramid is a symbol of Atlantis and Egypt, therefore, more pyramids on this side (the Americas) means that Egypt and Atlantis were in the Americas.

Upper Cush was in South America:

Best selling author Horace Butler in his book, “When Rocks Cry Out,” proved that Upper Egypt extended from Mexico to Peru and he proved that Cusco, Peru was the Holy City of Jerusalem. I agree with him on these points. However, Cusco, Peru is also the Biblical land of Cush, aka, ancient Ethiopia, which is considered to be the birthplace of Ancient Egypt, because the first recorded Pharaoh was Narmer (Nimrod of the Bible), and he was a son of Cush or ancient Ethiopia. Narmer is given academic credit for founding Egypt because he was the first recorded Pharaoh. Etymologically, Cush and Cusco are the same because they have a similar spelling. Phonetically, Cush and Cusco are the same because they have a similar sounding or pronunciation. Yes, based upon the evidence, Cush and Cusco are one and the same.

Who was Cush or Kush? “Cush or Kush (/kʊʃ, kʌʃ/ Hebrew: כּוּשׁ Hebrew pronunciation: [ˈkuʃ], Kush) was, according to the Bible, the eldest son of Ham, a son of Noah. Cush or Kush means Black. He was the brother of Canaan (land of Canaan), Mizraim (Egypt) and Phut (land of Libya), and the father of the biblical Nimrod mentioned in the "Table of Nations" in Genesis 10:6 and I Chronicles 1:8. Cush is traditionally considered the eponymous ancestor of the people of the "land of Cush," an ancient territory that is believed to have been located on either side or both sides of the Red sea.. As such, "Cush" is alternately identified in scripture with the Kingdom of Kush or ancient Ethiopia. [1] The Cushitic languages are named after Cush.” [End quote from [https://en.wikipedia.org/wiki/Cush_\(Bible\)](https://en.wikipedia.org/wiki/Cush_(Bible))].

What does Cush mean in its Spanish equivalent of Cusco/ Cuzco? “Cuzco, whose name derives from a Quechua word meaning “NAVEL” or “CENTRE,” dates from the 11th or 12th century and was the capital of Tawantinsuyu (“Realm of the Four Parts”), an empire that by the late 15th century extended to the northwest some 1,100 miles (1,800 km), reaching approximately to the northern border of present-day Ecuador, and to the south 1,600 miles (2,600 km), reaching the centre of present-day Chile, as well as to

the southeast to portions of modern Bolivia and Argentina. The population of the empire at the time of the Spanish conquest, in the 1530s, may have numbered more than 12 million. The city itself had tens of thousands of inhabitants, perhaps as many as 200,000. Cuzco and the surrounding area contain extensive Inca ruins that reflect great skill in engineering, stonework, and architecture. Still extant are numerous walls built without mortar; their stones were cut in irregular shapes and fitted with such precision that a matchbox cover cannot be inserted into most seams. The famous Stone of Twelve Angles is a fine example of this construction. The original streets of Cuzco are narrow and frequently stepped.” [End Quote from <https://www.britannica.com/place/Cuzco>].

Here is a 16th Century Wall mural, Cusco, Andes Mts (see figure 47). This wall mural vividly displays images of the Copacabana Inca civilization and the power of the supreme Inca, the ruler of the state. Cusco was the capital city of the Inca Empire, and was known to them as Tahuantinsuyo, “the place where the four corners of the world joined together.” Interesting thing is that the underlined description sounds like the Lower Garden of Eden in Lower Ethiopia (see Figures 14 and 16), because you can see where the 4 corners of the world or the 4 land masses join together around the Tree of life or the Kaba (Mecca), or the Virgin Mother Mu/ MR/ Mauri/Mary.

The above description of Cush (Cusco) is significant because according to the Bible the Garden of Eden is in the land of Cush (Ethiopia). What is even more interesting is that the Upper Garden of Eden in South America, “Mount Roraima,” aka, the Tree of Life, which is the highest point in Guyana (Ghana) is within close proximity of Cusco, Peru (Heru). Mount Roraima is nicknamed the Tree of Life because it was once a mighty tree that reached up into the heavens and it produced every fruit and vegetable in the world. This mighty tree was cut down according to indigenous legend. Mount Roraima is also the source of fresh water for 3 mighty Rivers, one of which is the Amazon River (the upper Nile River).

Peru is Heru since it was the Holy City of Heru-Salem. This is true because in

Greek and in Latin Jerusalem translates to Hierousalem (Greek: Ἱεροσόλυμα; in Greek hieròs, ἱερός, means holy). Please keep in mind that there is no Greek language because Greek is just the Egyptian Coptic language (Gnostic texts), according to Dr. Yosef Ben-Jochannan. Also, there is no J in Hebrew, which means that the J, which is only about 500 years old, can be replaced with a [I]Y, H, or a P, because in Hebrew they have the same numerical value. Let us see what happens when you do so: PERU-salem, Yeru-salem, and HERU-salem.

Hero or Heru (Horus), Peru, and Hiero/ Helio/ Holy all lead back to Ancient Egypt. Heru and Hiero is a given because we all know that has ancient Egypt written all over it, but Peru is not Egypt, or is it the Egypt of the West? This YouTube video shows you so many similarities between Egypt and Peru that it is too many to be just coincidental: <https://bit.ly/3kb3sFn>. To support this video, because videos can be deleted, I give you the book, "When Rocks Cry Out," by Horace Butler that demonstrates that Upper Egypt extended from Mexico to Peru. Yes, Peru, was indeed Heru, which is more evidence that Upper Egypt was in South America.



(Figure 47: This is a 16th Century Wall mural, Cusco, Andes Mts. This wall mural vividly displays images of the Coppertone Inca civilization and the power of the supreme Inca, the ruler of the state. Cusco was the capital city of the Inca Empire).

Heru or Heru (Horus) was the Egyptian Jesus while his father Asur (Osiris) was the Holy Father or Christ. Mry-Aset (Mary-Isis) was the Holy Ghost or the Virgin Mother Mary that gave birth to Heru without the aid of his Father Osiris, therefore, Heru was conceived through immaculate conception. The Holy Trinity of Osiris (father), Isis (Mother), and Horus (Son) is one of the world's first recorded trinities. In fact, the Christian trinity is based off the Egyptian Trinity according to the History Textbook, "The Outline of History," by H. G. Wells. Yes, Peru was indeed the Holy City, because it is the Holy City of Heru (Jesus), who is the Egyptian son of God.

Lower Cush was in North America:

Now that we know for sure that Cusco, Peru (Heru) was the land of Cush in the Upper Garden of Eden. There must be a Lower Cush since there is an Upper Cush in South America. This must be true since the supreme axiom is 'the law of correspondence': "As above so below." Based upon this law of correspondence, Lower Cush must be somewhere in North America, but where? Well, we have a clue because the land of Cush is associated with the (lower) Garden of Eden, which was the Arctic North Pole or Mount Meru (see figures 14 and 16). This means that the land of Cush must be somewhere in the uppermost region of North America.

Place names like Cuzco (Cush), Indiana is a strong indication that lower Cush was Cuzco, Indiana (India); because ancient people gave people and places names after certain qualities or traits. Also, Cuzco or Cusco as we already known is the Spanish or Latinized way of saying Cush. Additionally, they admit that this Cuzco, Indiana was named or patterned after Cusco, Peru in South America, in 1905: <https://bit.ly/2FxlVNk>. Please avoid the hijack when reading the link, because Cuzco, Indiana is ancient, since America is the True Old World. A previous civilization of Atlanteans/ Egyptians gave that area that name long before Europeans came to the Americas and Master Teacher Bobby Hemmitt seems to think the same thing: <https://bit.ly/3mgI8Af>.

Bobby Hemmitt quotes from the book, "Ice: The Ultimate Disaster," by Richard Noone. According to this book you had ancient Egyptian's in Maine that were writing hieroglyphics in the 1700's; Memphis, Tennessee was named from Egyptians that traveled to that land; and in Oklahoma in the 1800's, a stele of Pharaoh Akhenaton (Amunhotep IV, aka, Moses of the Bible) was found before they knew who Akhenaton was. Additionally, in the book, "America BC," by Barry Fell, there is an alabaster egg of a cartouche of King Tut found in Idaho.


Also, Cuzco, Indiana has to be the Lower land of Cush since we have the lower Garden of Eden as the Arctic North Pole, aka, Mount Meru (see figures 14 and 16), lower Egypt, and lower Ghana all in North America. The Garden of Eden was in the land of Cush according to the Bible, so yes Cuzco, Indiana is the lower land of Cush. Upper and Lower Cush were like main centers or capitols because the Land of Cush in ancient times was the entire Civilized world, which was the Americas, Euro-Asia, and Africa. Before it was called the land of Cush it was called the Land of Ham. Ham is the father of Cush according to the Bible.

Names like Cush (land of the Blacks), Ethiopia (burnt face), and Egypt (burnt faces) are all referring to the dark of Black lands and its burnt (dark) or Black skinned inhabitants. “The Egyptians and the Ethiopians are too BLACK” ...Aristotle, 350 B.C.E (Physiognomies).

Who was the King or Queen of Cush, aka, the land of the Blacks and how far did it extend in the Americas? Well, the Queen of Cush, aka, the land of the Blacks was Queen Califia. Queen Califia was the Queen of the Amazons. The State of California is named after her and the Seal of the State of California bears her image (see figure 48). The superhero character, “Wonder Woman” is based off her character. History tries to make this Queen out to be a myth because she was a Muur (black) and they are trying to hide the identity of the true rulership of the Americas, which was dark people. If Queen Califia were a myth, they would not have put her image on the seal of the state of California. Remember the ole Greek proverb, “It is in the mythical that we have the truth.”

More evidence of her rulership is the fact that California use to be an Island (see figure 3 and Chapter VIII of this book). Legend says that she ruled over an Island. As you can see, the state of California used to be an Island and the Gulf of California use to be the Red Sea. Queen Califia was indeed the Queen of Cush or Queen of the land of the Blacks (Cush), because her kingdom is synonymous with the land of Cush, because her kingdom (California and Granada land) was located on both sides of the Red Sea. Cush is traditionally considered the eponymous ancestor of the people of the "land of Cush," an ancient territory that

is believed to have been located on either side or both sides of the Red Sea. As such, "Cush" is alternately identified in scripture with the Kingdom of Kush or ancient Ethiopia.[1] The Cushitic languages are named after Cush." [End quote from [https://en.wikipedia.org/wiki/Cush_\(Bible\)](https://en.wikipedia.org/wiki/Cush_(Bible))].



(Figure 48: This is an image of the Seal of the State of California, which bears Queen Califia's Image).

According to the Exodus story of the Bible found in the Book of Exodus 14:1-30, Moses led the Israelites from Egypt to the Promised land, but they had to cross the Red Sea to get to the Promised land because they were being chased by the Egyptians. Moses parted the Red Sea with his Rod or staff so that the Children of Israel could cross over to the promised land. The Egyptians that pursued Moses and the Israelites were drowned in the Red sea.

The interesting thing about the landmass on the other side of the Red Sea, which was Granada land (see figure 71), is that Granada means Israel or the Promised land, since the word Granada, literally means "pomegranate" in Spanish. The Pomegranate is a symbol of the Star of David (a symbol of Judah/ Israel), because when this fruit is fully bloomed it resembles the 6-pointed star of David (see figure 72). In Chapter VIII of this book, I demonstrate the power and riches of Granada (Israel/ Promised land) land by proving that the mythical 7 golden cities of Cibola were real. Cibola (Shamballa) is the origin of the word Calalus. Calalus, which was a Roman Jewish Colony in America, means promised land. Additionally, the State of California has its own Holy land in San Diego, California called "Tierra Santa." Tierra Santa, Spanish for "holy land," or "holy ground", is a community within the city of San Diego, California.

Queen Califia ruled over the Empire of Xi (the Olmec), in the ancient kingdom of Utlal, the nation of Atlal (Atlantis), was the great queen of gold and diamonds, ruler of the California Blacks. Queen Califia, a decorated warrior general – mother, was the grand and beautiful royal leader in the beloved, wealthy, and powerful, Land of Cush.

A civilization with an abundance of natural resources: gold, diamonds, vast

quantities of precious stones and metals, with territory spanning thousands and thousands of miles throughout California. From the coast of San Francisco to Bahia Mexico, as far inland as Colorado, Utah, and all the Pacific Ocean Island Nations including Hawaii, and Australia. Places where most of the original inhabitants were aborigine, black and brown people of color.

Queen Califia was a powerful General Queen, a strategic opponent, who commanded and maintained a fleet of ships while ushering in a time of peace in all surrounding lands. The robust California Muurs were master trainers and lovers of exotic animals with developed skills. They were able to teach themselves to defend, utilizing a real force of domesticated and trained “Griffins” and eagles, snakes, tigers, and bears. Along with other species native to California and Africa, these unusual creatures were trained to protect the land and its people.

So loved, respected and powerful was the Queen, she could project her imperial will over the seas of the Mediterranean. A Master of Communication and commerce, trading gold tip spears, gold, diamonds, precious stones, furs, food, plants, rare birds, and animals as well as maintaining cultural and trading contacts with Africa, Australia and the Pacific Islands. This great lady ruler also successfully defended her empire during wars in the Mediterranean Sea and Anatolia, as well as against the Byzantine Empire and in Southern Europe. Queen Califia and the mighty empire of the Kingdom of Cush, a people whose civilization and history has been lost to time and space through a deliberate destructive conspiracy of lies, secrets and deaths perpetrated by evil invaders of ancient America.

To say they (Blacks) came before Columbus is an understatement. They came thousands and thousands of years before. Many historians, including the renowned expert and father of Ancient Africa Studies, Dr. Van Sertima, author of the bestselling book, *They Came Before Columbus*, David Imhotep Ph.D. (*The First Americans Were Black*) and Cheik Anta Diop (*The African Origin of Civilization, Myth or Reality*) among many, all concur and prove that the first

Africans started arriving in ancient times, between 56,000 – 100,000 years ago. It is now also an archeological fact that the true original people of the Americas included many nations and the Californian Muurs were are decedents of the Olmecs, West Africa Manding, Egyptians, (Kings of Kush) and the First Emperor of China (Shangdi's, Shang Dynasty/ Songhai Dynasty).

Other ancient civilizations occupying California in the distant pass include members of Black Mojave and Washitaw mound builders as well as the following:

Ancient indigenous Black Nations of America California Blacks Olmecs

Washitaw – Mound Builders Louisiana / Mid-West

Yamassee South East

Iroquois

Cherokee

Black Foot

Pequot and Mohegans Connecticut

Darienite Panama

History of the California Muurs:

The mighty California Muurs were a powerful military savvy civilization, with shipbuilders, priest-scientist, traders, and empire builders. These elite seafarers traveled all over the globe trading in gold tip spears and precious stones. Master of Commerce, this highly sophisticated society practiced, as part of their religious ceremonies, astronomy, (tracking celestial Sirius star-systems) sacred science, geometry, and mathematics. They were nautical wizards of longitude – latitude, master builders of complex housing, political systems, and captains of the open seas as well as arts and music enthusiasts. They were also worshippers of the Egyptian Gods Horus, Osiris, Isis, Wadgyt, Sun God, Ra, and the universality of the concept of Maat, and how ethical behavior was the norm. The Goddess Maat represents truth, justice, righteousness and world order, the supreme ethical paradigm that dictated the behavior of the California Muurs and the civilizations of ancient America.

The California Muurs, Xi Empire (Olmecs), was ruled by a succession of Queens (Amazons), as was the same custom in many ancient African Nations. This unfamiliar practice observed by the naive Spaniards is surely how the myth of the nymph, Amazon Queen legend, who hated and killed all baby boys and men, came into existence. Their matriarch societies were based on maternal values; decedents and relationships were determined through the female line, a practice that was quite common in West Africa and throughout the ancient world.

This remarkable multi-cultural, highly spiritual religious civilization thrived for thousands of years and is noted in several recent discoveries, including ancient cave art dating back tens of thousands of years. Over 100,000 cave and rock art pictures, symbols and ancient artifacts can be found at Crystal Lake California, now a restricted United States army base, and thousands of newly discovered cave and rock art found in 2014 in the highlands of Mexico. The photos of

recently discovered cave art show one thing for sure. They were not a hunter-gather tribe, but a complex highly advanced thriving civilization that prospered way before the arrival of any Europeans, Indians, or Clovis people.

Through high-tech in-house CGI experiment, conducted recently on ancient cave-art, researchers were able to back engineer some of the ancient art. What researchers discovered was truly amazing. CGI graphic art techniques were used thousands of years ago. Some art appears to be created using computer generated technology and 21st Century animation. What is revealed is intriguing and very surprising, a unique first-hand glimpse at life in ancient America. Some have low pixilation. However, all are in beautiful color, depicting cave art/pictures of worship, sacred ancient and Egyptian symbols, including the cross, snakes, Gods, marriage ceremonies, underwater fishing, cave diving, scuba mask, electricity, guns, gold mining, and other high tech capabilities.

The California Muurs lived by a strict moral ethics code: living in harmony with the people, animals, land, sea, earth, sun, and heavenly planets. Their wood-built homes, official dwellings and structures were arranged in granger and complicity, from holy sites, cliffs residents, monumental buildings, scared caves, and mounds that were enhanced and decorated magnetically in silk, gold, diamonds, and precious stones. Some appear to have illumination, electricity.

Queen Califia and the California Blacks were all directly or indirectly related to our decedents of the Olmecs of South America, West African Nile Valley, Kings of Kush, Emperor Rameses (Ra-Moses) the Great, and the Yellow Emperor, Shangdi of China.

CHAPTER VI: TIMBUCTOO AND THE KINGDOM OF MALI.

Lower Timbuctoo:

In California there is a Timbuctoo, California, and a Malibu (Mali), California. Let us start first with Timbuctoo, California. Timbuctoo means land of the Blacks; therefore, it is synonymous with Cush (Black), Ethiopia (burnt face), and Egypt (burnt faces). Timbuctoo was very significant in history, because Timbuctoo is heavily associated with the land of Cush/Kush (Ethiopia) and with the Blackamoors that did not invade Timbuctoo in the 8th Century, but established it, because the Califia Muurs and Washitaw Muurs were already over here in the Americas. Queen Califia ruled California; therefore, Timbuctoo was established by the Califia Muurs. This was the original Timbuktu, because the Americas is the True Old World and the birthplace of civilization or the cradle of civilization.

Well, since Timbuctoo was established by the Califia Muurs, who were very advanced people, no wonder Timbuctoo was the source of light for the world at one point in time, because this was virtually the same civilization as the Califia Muurs. Yes, we have a connection with the State of California and the fact that the Muurs of Timbuctoo and the Califia Muurs were both very advanced people.

Timbuctoo is a famous place that was established by the Cushite Muurs from Kush/Cush, which was also in the Americas. Timbuktu was once a major learning center (university) and a source of light (knowledge) for the rest of the world. Yes, the Muurs (Blacks) are the true mothers and fathers of civilization.

How far did Timbuctoo extend? Well, we have three of them, so it extended from Timbuctoo, California (1.) to Timbuctoo, New Jersey (New Jerusalem) (2.) to Timbuco, Mexico (3.). Credits given to a friend of mine named Tram Dickerson El for his research, because he told me about Timbuctoo in the Americas. Now, let us discuss Timbuctoo, New Jersey (New Jerusalem) first. Timbuctoo, New Jersey was part of a territory of land (Holy land) that stretched

from New York, Pennsylvania, Delaware, Maryland, Virginia, and West Virginia, the Carolinas, Georgia, and La Floridas (Florida covered several states during the 15th Century before Spain (Rome) invaded). I must put emphasis on the Territory of Washington, DC, since this is currently the Capitol of the United States of America. The interesting thing about Washington DC, is that you have an Egyptian Style Obelisk at the Washington Monument. This obelisk (phallus) penetrates the area of Virginia (virgin) and Maryland (Mary). Maryland means the land of Mary (Meru) or the land of the Muurs. The Washitaw Muurs built Washington, DC, and all things Tartarian, as in Grand Tartary, because the Americas is India Superior. The word Washington even comes from the word Washitaw.

Washington D.C. was designed by Muur named Benjamin Banneker. Benjamin Banneker named it Washington DC., because the word Washington comes from the word Washitaw. Benjamin Banneker was never a slave. In fact, Banneker was a prince of the lenape/ Abe Naki Indians, aka, the Delaware Moors. The Delaware Moors were of course, a part of the Washitaw Moor empire. Lenape literally means, WE THE PEOPLE and/or TRUE PEOPLE. The Preamble of the US Constitution proves that We the People [the Lenape], created the UNITED STATES when the Lenape sat down with Europeans to create a more perfect union. This means that the Washitaw Muurs already had a Nation already established in America before the conquest. Here is the exact quote coming from the Preamble of the US Constitution: "We the People of the United States, in Order to form a more perfect Union."

“Benjamin Bannaker (Banneker, Bannaka) known as Chief Justice Big Ben Bey Emmanuel Mu Ali, whom was a “Prince” that built “Hall(s) (Lodges, Temples), hence, the origin of the name “Prince Hall.” Benjamin Bannaker (aka Benjamin Franklin, Ben Bey Emmanuel Mu Ali and / or Prince Hall) was a Washitaw Mu'ur (Islamic Jew) from the tribe Abe Naki (Abannaki, meaning the “Father of the Serpents.” They are also called the “Serpents of Wisdom”), the Bannaka comes from Bannaki [Abannaki], which was the name of the lands of the so called 'Banneker' family in Delaware, Philadelphia, Maryland, and Virginia. Benjamin Bannaker (Ben Yamin Banna Ka) the head of the Order of the Mystics of Wissahickon (Note: 'Wissahickon' is another spelling for the name

'Uaxashaktun,' Ouachitun or 'Washita/w' [Wichita] and the later Europeanized name 'Washington.' Washitaw in English is "The Green Land." In the ancient hieroglyphics of Kama'at (Egypt) The "Green Land" was Uatchita (the original name for the Nile Delta), the Ancient Moorish (Mu'urish) Order of (Mound) Builders or EL Mu'ur-ish (Moor-ish) Mystic Council (also known as, the American Rosicrucian Supreme Council [Quakers]), which was instrumental in constructing both the "Declaration of Independence" and the "U.S. constitution" (originally the Constitution for the united States of America), via, Dr. Alim El-Bey.[End quote].

Benjamin Bannaker also invented the Modern-day Clock. The famous clock tower in England, "BIG BEN," is named after Benjamin Bannaker, even though they will not give him credit for it. Benjamin Bannaker also wrote the Almanac.

Benjamin Bannaker was also the Chief Justice for the Philadelphia Supreme Court and he served as Secretary for the Iroquois League of Nations. Some sources say that Bannaker is also the father of modern-day plumbing. Benjamin Bannaker and John Hansen, aka, John Hansen Bey, (the first president of America for the Continental congress) is also on the back of the 2-dollar bill (see figure 49).

According to the book, Moorish Paradigm, by Hakim Bey, Benjamin Bannaker Initiated (taught) George Washington, Thomas Jefferson, and Benjamin Franklin into the Egyptian Mysteries, via Freemasonry. In fact, Benjamin Bannaker's Fez was found in George Washington's Library. Banneker's Nickname is Ben Bey (see figure 50). Notice the Fez in the image that is labeled Ben Bey. This link and the photo below is the evidence: <http://moorishsociety.com/tag/masons/> .



The man on the left is John Hanson, and the man on the right is Ben Bey. Ben Bey was born 1731, making him 45 in this picture. While John Hanson was born 1721 making him 55 in the picture (he is the one with gray hair). If you look in Encarta's Encyclopedia, you won't see either of these men, why is that? Their names are not on the Declaration of Independence because they were both Muurs, and we had our own government. We did not need to sign a Declaration of Independence. We wrote the Declaration of Independence for them! However, George Washington and his cronies never actually severed their ties to the "King," and they did not win the Revolutionary War. It was a setup to trap and totally defeat the Muurs from the inside! What your are taught in schools is called Reconstructed History.

(Figure 49: Image of John Hansen and Benjamin Banneker on the back of the 2-dollar bill)

Below is a painting of Benjamin Bannaker showing plans to George Washington (see figure 51). Also, you will see an image of Bannaker's Fez that was found in George Washington's Library (figure 50). Bannaker is responsible for writing the American Almanac. Bannaker also has a US postage stamp in his honor.

Yes, the Muurs have always had their own Nation and government. The evidence is on the back of the one-dollar bill, because there are two seals on the back of the one-dollar bill. The two seals are evidence of the more perfect union of two governments. The seal with the Eagle holding the 13 arrows is the great seal for Europeans and the corporate UNITED STATES. The seal of the Pyramid is the great seal for Muurs and the continental United States for America, aka, Al-morocco (America).

John Hanson (Bey) established the Great Seal of the United States, which all Presidents have since been required to use on all official documents. President Hanson also established the first Treasury Department, the first Secretary of War, and the first Foreign Affairs Department. Lastly, he declared that the fourth Thursday of every November was to be Thanksgiving Day, which is still true today.

(Figure 50: Image of Benjamin Banneker's Fez found in George Washington's Library. One of Banneker's nicknames was Ben Bey, so this was his Fez. You can see his fez on the second shelf at the very end).

There were seven other presidents were elected after him and there were all Muurs too — Elias Boudinot (1782-83), Thomas Mifflin (1783-84), Richard Henry Lee (1784-85), John Hancock (1785-86), Nathan Gorman (1786-87), Arthur St. Clair (1787-88), and Cyrus Griffin (1788-89) — all prior to Washington taking office. These presidents served during the Continental Congress.



Courtesy of National Heritage Museum

(Figure 51: Image of Benjamin Banneker showing building plans to George Washington).

The Seven Black Presidents before Obama: <https://fookembug.wordpress.com/.../the-seven-black-presiden.../> . This list of black presidents includes John Hansen, Thomas Jefferson, Andrew Jackson, Abraham Lincoln, Warren Harding, Calvin Coolidge, and Dwight E. Eisenhower. Altogether you had a total of 14 black presidents if you add the 7 other black presidents of the Continental Congress.

The real George Washington was murdered and replaced by the founder of the Illuminati, Adam Weishaupt, according to the book, "Return of the ancient Ones," by Empress Verdiacee of the Washitaw Muurs. Also, in the said book, the Empress stated that over 85% of the so-called African Americans in the Americas was already over here prior to Columbus and less than 15% of African Americans come from Africa, which makes perfect sense based upon all of the evidence presented. Also, the Empress' statement about the murder of the real George Washington and being replaced by the founder of the Illuminati, Adam Weishaupt, is true. In fact, here is an image of Adam Weishaupt compared to President George Washington to prove her statement as factual (see Figure 52). As you can see, George Washington and Adam Weishaupt are one and the same. History is not as we know it.

The Real George Washington was a mulatto moor that was put in power by the Muurs, because if you create a government, the UNITED STATES, like we did, you put one of your own in power to oversee your creation. When the Moorish government was overthrown by George Washington, aka, Adam Weishaupt, when he chopped down his father's cherry tree. The cherry tree that George Washington chopped down was ole glory, the Al-Moroccan flag, which was a solid red flag before France added the 5-pointed star on the flag in the early 1800's.

George Washington stated that 200 years from today the Moorish people would not know their nationality nor the national name of their forefathers also they would not know from which land or ancestors that they descended from.



Adam Weishaupt, 6.Feb.1748 - 18.Nov.1830

Weissagung, durch übernatürl. Eingebung bewirkte
Hochachtung des Herrn Maximilian Franz von Mainz

(Figure 52: Image comparison between President George Washington and the founder of the Illuminati, Adam Weishaupt, and the images are identical, which means that they are the same person).

Now, did the Tartarians of Muurs/ Moors build these Castles and Cathedrals, which became Universities? Yes, because Gothic Building is a Moorish style of building. The Cathedral is built with a Gothic (Moorish/Islamic) type of building and so is Westminster Abbey: <https://bit.ly/2FfPSIC>. Notice how in the link that you see on the left-hand side towards the bottom of the page, "In Turner's Normandy, vol. ii. p. 250, are delineated several sculptural spandrels from Bayeux Cathedral, exhibiting somewhat of the Moorish or Tartarian, mode of workmanship. The word is spelt spaundre in the French Contract for reforming Westminster Hall," dated 1393. - "A Dictionary of the Architecture and Archaeology of the Middle Ages." Now, this is a powerful quote coming from a master textbook written by a white author that is recognized. Well, it appears that the Moors built the Castles and Cathedrals throughout Europe.

Gothic building is castle building. Gothic building was invented in Ethiopia because the oldest Castles can be found in Ethiopia. The Moors took Gothic building into Europe and built all the Castles and Cathedrals throughout Europe. Also, almost all the Cathedrals in Europe worship the Black Madonna and child, and they have the Black Madonna and Child on display as the centerpiece of these Grand Cathedrals. The Moors left over 500 Black Madonna and Child statues all throughout Europe. The Moors were in power in Europe; therefore, we worshipped our own image.

We have already read above that Gothic Architecture is a Moorish or a Tartarian mode of workmanship, according to the textbook, "A Dictionary of the Architecture and Archaeology of the Middle Ages;" however, researcher Michelle Gibson gives video evidence that the Muurs were the Tartarians. This video is entitled, "Colleges & universities Worldwide and Moor:

<https://bit.ly/2GZ3gep>.

Yes, most of the major College Universities (Harvard, Yale, Princeton, Chicago, Oklahoma, and etc), were built by the Berber Indians, aka, Muurs, from Mu/Atlantis (India Superior), which was in the Americas; because you can see the Gothic Architecture of these College Universities, which is more evidence that Blackamoors once ruled the world and civilized the world: <https://www.facebook.com/Americaisthetrueoldworld/posts/25707782296>

The US Capital Building, Governor mansions, and all the State Capitol Buildings in the UNITED STATES display Gothic and Greco-Roman Architecture, which is Moorish/Tartarian craftsmanship. Yes, the Cherokee where the Real Romans and they built all the Greco-Roman Architecture in the Americas. Where the Tartarians Cherokee Indians (India), aka, Washitaw Muurs? Yes, because Gothic Architecture is a Moorish or Tartarian mode of craftsmanship. This Facebook post is about Cherokee Gothic Architecture and Rome, Georgia, which was established by the Cherokee. Yes, the Cherokee are the real Romans: <https://www.facebook.com/Americaisthetrueoldworld/posts/257818565>

For more Tartarian Red Brick and Gothic Architecture, please check out the Old Tampa Bay (Bey) Hotel, which is now part of Tampa University: <https://www.facebook.com/Americaisthetrueoldworld/posts/2525782>

Since we are on the topic of Tartary, which was an advanced civilization that was wiped off of the maps by the powers that be after a global reset (cataclysmic event), evidently, because this was a Blackamoor civilization. The symbols (flags) of Tartary where the Dragon and the Griffin. We have a connection to the Griffin because Queen Califia was known as the Griffin Queen. We also have a connection with the Dragon because the Dragon (serpent) was the chief symbol of worship in the Americas. The fact that the Americas is Asia Major, aka, India Superior is more evidence that the Americas was Grand Tartary, since Tartary is

in Asia and Asia on old maps that still show Tartary as a civilization.

The World's Fair of the world (the St. Louis, Chicago, New York, Pan-American Exposition, etc) are evidence of the cover-up of a previous advanced civilization of Blackamoors (Egyptians/Hebrews/Indians/Blacks) called Tartaria (Tartary). This is a glimpse of how the old world looked like before the great comet of 1811-1812 caused a great mud flood that destroyed the Old World Order, aka, Tartaria: <https://bit.ly/2GLE22L>.

The great mud flood of 1811-1812 was caused by the Great Comet of 1811, which stayed in the air almost a full year (260 days). The great Comet of 1811 completely destroyed the Old World Order that was ruled by Blackamoors, because this comet caused massive volcanic eruptions that blacked out the Sun, massive tidal waves, and thousands of massive earthquakes (one of which was the Madrid Earthquake) that caused the earth to literally liquify (mud-flood). More evidence of a mud-flood event please check out the Facebook link above about the Tampa Bay Hotel and please check out this post I did on the Fairhaven Hotel:
<https://www.facebook.com/Americaisthetrueoldworld/posts/2618724021525215>.

The Fairhaven hotel Facebook post is an interesting read because it is a Old World Tartarian building that is leaning to one side, evidently, due to some cataclysmic event and this old building had almost every modern-day convenience that we enjoy today as far as tech goes. Does most of our tech come from the old world? Based upon the evidence, yes it does, because how do you explain the modern day tech found in a building probably built in the 1500's, since that is when the French Gable building style became popular. Also, we have to factor in the modern Tech that was put on display, along with Tartarian buildings, during the World's fair that happen all around the world, before it (the evidence) was destroyed or either repurposed as something else to hide it.

Most of the Gothic and Greco-Roman architecture that the Muurs had built in

the Americas was all destroyed during the staged World's Fair. The buildings and the advanced Tartarian Tech had to be destroyed, because the evidence of advance civilization did not fit in with the current narrative of the Americas being a new and uncivilized world that was first discovered by Christopher Columbus in 1492.

All of the Gothic and Greco-Roman Architecture around the World was built by Muurs before the great comet of 1811 destroyed the Old World Order; therefore, all Europeans had to do was dig them out from the mud after the disaster and claim them; therefore, Freemasonry also means, "The Masonry that was free."

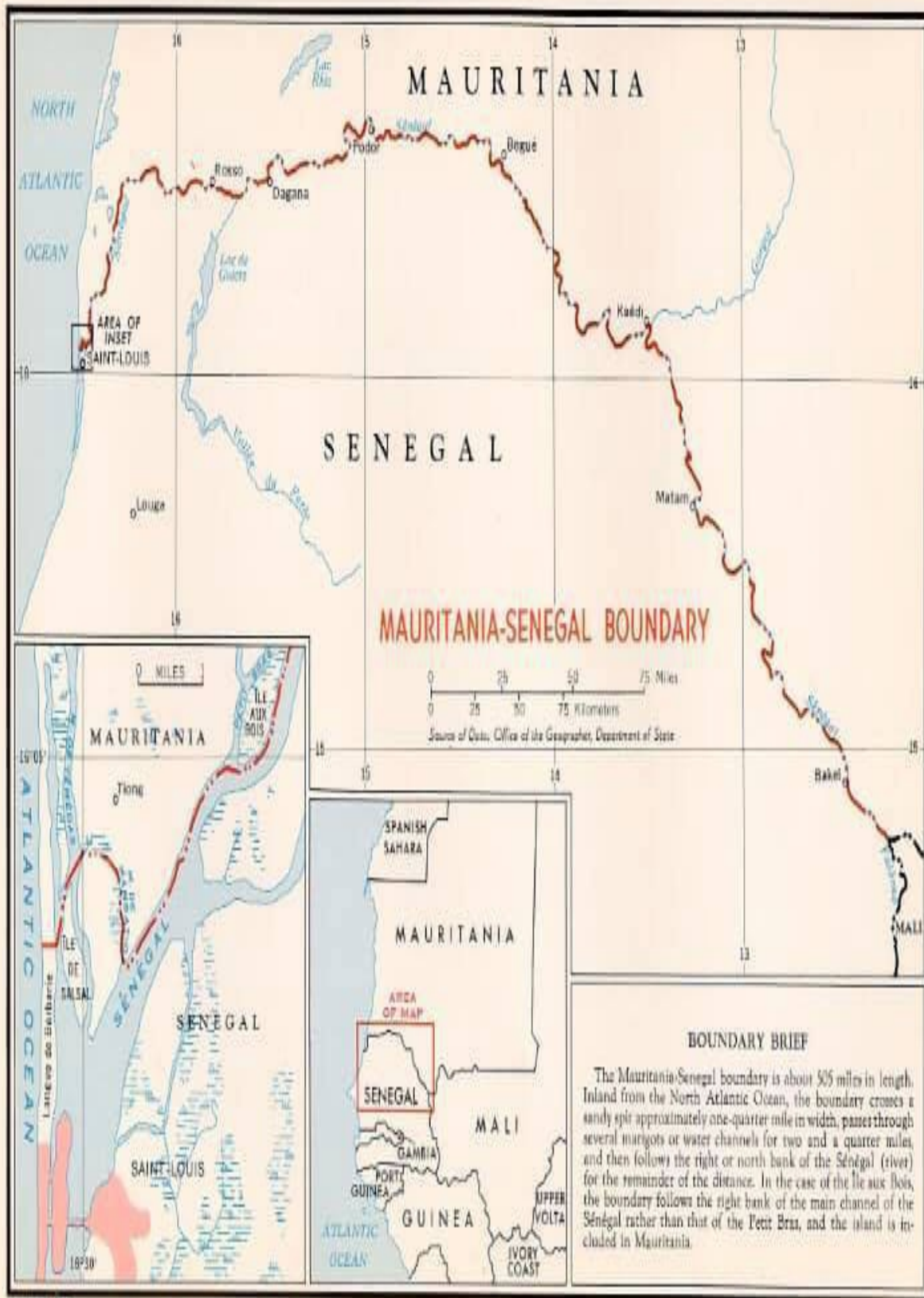
Upper Timbuctoo:

Upper Timbuctoo (land of the Blacks) was in Timbuco, Mexico and it extended to Timbuctoo in South America (see figure 32) near the Guyana (Ghana) region. Figure 32 is a Map of Guinea (Ghana) in South America showing you the first Senegal and Timbuctoo. This map also shows you the Bey of Benin. What's interest about Benin is that it is a Country in West Africa that is heavily associated with Ghana and Ethiopia. This map also shows you the Niger (Nigerian) river, Liberia, Ashantee, Gambia, and Sierra Leone – all of which are also in Africa and composed the gold coast or slave coast of West Africa.

The said place names composed the first Mali (Upper Mali), Ghana, Songhai, and Timbuktu Empires (Mauritania); since these same place names are also in Africa and are also associated with the African Mali, Ghana, Songhai (Shangdi), and Timbuktu Empires. (As above so below; also see figure 53). All this evidence suggests that Guyana (Ghana) and Senegal was once upper Mauritania because this area is now called Mauritania in Africa today. (See figure 53, Map of modern-day Mauritania in Africa). These were Moslems civilizations because these empires were under Sharia Law (Islamic law) and the people were Cushites (Blacks) and Cushites were Muurs, Hebrews, Ethiopians, Egyptians, Phoenicians, etc.

But was this Guyana/ Guinea/ Ghana, the First Ghana? Yes, because the Americas is the True Old World and we have a written account of how the Ghana that is in present day Africa is copied from the Guinea (Guyana) that was first in South America. Here is a quote from the book, "Africa vs. America," by Isabel Alvarez: "In the 17th Century, controlled by Holland, the slave quarry of American Guinea and scare gender, Europeans developed factories on the other coast, creating a Guinea on the coast, which was known as Congo or Angola, abundant in blacks, for not have been exploited." [End quote]. This book, "Africa vs. America," demonstrates that Europeans copied ancient Ghana that was in South America and built a second Ghana on the other coast [Africa], which is known as Congo or Angola (see figure 36). Figure 36 shows you he

First Congo or Angola and it was in Central America and in the Caribbean. This evidence proves that the near East is just a reflection of the far East (the great Westerner), the Americas, aka, Granada land (Israel/Promised land).



(Figure 53: Modern-day map of the Mauritania-Senegal Boundary. Notice Guinea (Ghana), Senegal, and Gambia on this map, all of which is consistent with figure 32.).

According to the quoted book above, Europeans created a Guinea (Ghana) on the coast of Africa. This book demonstrates that Europeans copied the first Guinea in south America when they built the second Ghana later in Africa. Yes, Guinea in South America, which is now Guyana, was the inspiration for the building of the second Ghana that is now in Africa. This evidence suggests that Guyana (Ghana) in South America was the first Ghana and your first gold coast or slave coast.

The fact that the first gold coast or slave coast (see figures 32) was in the Americas is evidence that totally debunks the Transatlantic Slave Trade story of Europeans bringing over 12.5 Million African slaves on sail ships from the slave coast of Africa (West Africa) to the Americas and to the Caribbean Islands; because this evidence suggests that the Transatlantic slave trade story was told to us in reverse, since its more practical to enslave the copper-colored Americans (Blacks) already in the Americas from the gold coast or Slave coast (see figure 32) that was first in the Americas than to go through all of the time and hassle of enslaving the biggest and strongest people in the world, "Africans," and then putting them in chains and shackles; and having to fight against the current of the mighty Atlantic ocean to get from Africa to the Americas; and then finding a buyer for your slaves upon arrival. Why go through all the time and hassle of getting slaves from Africa when the Americas was the land of Cush, aka, the land of the Blacks? It would have been a lot easier and a lot cheaper just to enslave the Muurs (Blacks) that were already in the Americas and just transport them to different parts of the Americas and to Spain, Europe, and Africa to disorient them and to separate them from their families.

Figure 54 is a popular slavery sales' poster. I found the original poster which

describes Heeboes (Hebrews), prisoners of war (slaves), taken from Windward & Rice coast which was described as Senegal and also from the Gold Coast or the slave coast which covered Ghana and areas such as Nigeria and Benin (see Figure 32). They call Blackamoors “Negroes” today because the so-called African Americans, allegedly, come from Nigeria, and Negro is short for Niger or Nigerian. Yes, the Transatlantic slave story was taught to us in reverse, because every place indicated on the sales poster (figure 54) you can find the same place names in Figure 32, which is a Old world map of South America. You have a windward Islands off the coast of South America and Brazil is one of the largest producers of Rice in the World.

TO BE SOLD, on board the
Ship *Bance-Island*, on tuesday the 6th
of *May* next, at *Ashley-Ferry*; a choice
cargo of about 250 fine healthy



NEGROES,

just arrived from the
Windward & Rice Coast.



—The utmost care has
already been taken, and
shall be continued, to keep them free from
the least danger of being infected with the
SMALL-POX, no boat having been on
board, and all other communication with
people from *Charles-Town* prevented.

Austin, Laurens, & Appleby.

N. B. Full one Half of the above Negroes have had the
SMALL-POX in their own Country.

(Figure 54: The original slave sales poster is the image on the left with the word highlighted Heeboes (Hebrew). The Fake sales poster in the image on the right.).

Also, the dress of the alleged African slave on the sales' poster is not the custom from someone from Africa to dress like, because African Slaves did not wear Tobacco Crowns and Tobacco Aprons, because Tobacco is not from Africa. The only people to dress this way were American Indians because they were the Tobacco Barons since Tobacco is Native to the Americas. Now, based upon all of the evidence, there is no doubt that the Hebrew on the original sales' poster is from the Americas, because the first Ghana was in the Americas and the dress of the Hebrew on the poster is that of an American Indian. Yes, we busted them.

Now, let us discuss the second sales poster, which is a fake copy of the original sales poster, because they took out the divine Title of Heeboes (Hebrew) and replaced it with a slave brand, such as Negro. Yes, this was all done for land rights and to hide the identity of the chosen people, so that they could be reclassified as property such as Negro, Black, Colored, and African American.

Now, based upon the above evidence, “The Transatlantic Slave Trade” and “Indian Genocide” story are really the captivity of the Muurs (Islamic Jews) in the Holy Wars that went on the continent (America) between Christians and Moors going back before some 400 years, but until we tell the truth and stop letting laymen tarnish the Muurish lineage of what a “Moor” is we will never have the truth. The conquest of the Kingdom of Fez occurred by Martin V. Engenio in 1430. The Canary wars and Ghana wars is how they hide some of these events in history.

The Lower Kingdom of Mali:

We just read that Upper Mali was in South America near Guyana (Ghana), but where is Lower Mali? Well, we know it must be in North America, because we are dealing with Lower Mali (As above so below). Well, Mali was a Muurish or Islamic civilization and we already read that Queen Califia was a Muurish Empress, so our first look should be California since she ruled that State and so much more. The first place to look in California is obvious, because Malibu, California sounds a lot like Mali.

Was Malibu, California lower Mali? Yes, because of its connection with Timbuctoo, California and with Queen Califia, the Muurish Empress, which means that California was indeed an Islamic state. More evidence is the fact that Malibu is etymologically the same as Mali because it has a similar spelling. Also, phonetically, Malibu sounds like Mali when you say it or pronounce it. The only difference between Malibu and Mali is the “BU” letters towards the end of Mali-BU (Malibu). Based upon all the facts, Malibu, Californian was in fact Ancient Mali and it was an extension of Upper Mali that was in South America.

Upper Mauritania was in South America:

Based upon figures 32 and 53 we can reasonably conclude that Upper Mauritania was in South America, because we have the same places names that are associated with Mauritania on both sides of the globe (East and West): Senegal, Timbuctoo, the Bey of Benin, Ghana (Guinea), the Niger (Nigerian) river, Liberia, Ashantee (Ashanti), Gambia, and Sierra Leone - all of which are in Africa and in South America. But who were the inhabitants of Mauritania? Well they were Muurs/ Moors.

It is already well-established that the Muurs come from Mauritania according to popular belief and I can agree with that, because the word Mauritania means the land of the Muurs or land of the gods. Ghana, Mauritania, Timbuctoo, and Granada were all Muurish civilizations that were strongholds for the Mu'urs (Cushites: Blacks) from Mu/Atlantis (the Americas). Mu is code for Mu'urs, and Mu also means Mother. That mother source of life or great mother was Mount Meru, aka, the Article North Pole.

Figure 55 is an Old-world map from the 1400's showing you Mauritania located in South America. Figure 27 also shows you Mauritania and Ethiopia in South America. Both old maps confirm each other. This map (figure 55) is entitled, "Land of the Muurs," and it is from the book, "Africa versus America," by Isabel Alvarez de Toledo, and it shows you the Kingdom of Fez, Meca (Mecca), Algeciras (Algeria), Granada (Upper Granada), Susa, and many more Arabic place names associated with Islam. Figure 55 is a pre-Columbian map, meaning before Christopher Columbus and the conquest of the land of the Muurs, or the land of the Blacks, aka, Cush or Ethiopia (the Americas), so it is a strong indication that the Americas was Islamic prior to the conquest of the Americas.

More evidence that the Americas was Islamic prior to the invasion is this 1606 map of the Americas showing you Mecca, Morocco, Granada, Cartago

(Carthage), Barbary, Antiochia, Guinea, Andalusia, Carthagera (feminine form of Carthage), Seville, Mano El Dorado, etc., all located in this 1606 Jodocus Hondius' Impressive Map of the Americas Featuring Anian and Quiviria: <https://bit.ly/2GWqyBt>. Antioch/Antiochia, considered the cradle of Christianity and once dominated by Alexander the Great, is located on many old maps in South America. This map shows you castles all over South America because it was nothing new or uncivilized about the Americas. This map also shows you Antarctica still attached to South America with no ice cap.

The 1606 map also proves that part of ancient Europe and Asia were in South America, because all these places are located on the said map in South America:

ATALIA/Atalya =ITALY;

CARTAGO (2 of them) =CARTHAGE, a Phoenician capital city;

LEON, a capital in Spain;

CASTILLIA (del Oro), part of Leon in modern Spain;

GRANADA, a city from Spain;

NICO-polis(city), a Roman province;

ANDALUSIA, a Moorish ruled Province in Spain;

ANTAKYA/ANTIOCHIA, a city from Turkey;

PARIA =PARIAH's of Southern India; and

Olinda = Allende as in “Moros de Allende,” which means the “Moors of the West Indies” or the “Moors of the land of the blacks (Cush).” There is an Olinda in Portugal, Spain and one in Brazil.

Also, Peru in South America has a strong Muurish influence with place names like Mauri Urbs (Moors city) (La Almudena) next to city of Tupac Amaru, Algeciras. I will also add, next to Urb Los Reyes, (the city of Kings), Urb Las Moras, (the city of Moorish woman) and La Vinã (the Moorish Vineyards). Yes, Peru was and still is Muurish with beautiful beaches just like the Moors have in Modern-day Northwest Africa.

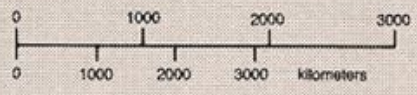
Translation:

Moros =Moors masculini,

Moras =Moors feminini... Spanish,

Maur =Moor singularis, and

Mauri =Moor pluralis.... Latin.



(Figure 55: Old World map from the 1400's entitled, "Land of the Muurs," and it is from the book, "Africa versus America," by Isabel Alvarez de Toledo).

Islam and the Muur comes from the Orient (East):

Islam was in the Americas and had a big influence on the Americas, because you have a total of 565 names, 484 in America and 81 in Canada, of villages, towns, cities, mountains, lakes, rivers and etcetera, are etymologically Arabic; which were designated by locals long before the arrival of Columbus. Many of these names are in fact the same as names of Islamic places; Mecca in Indiana, Mecca in California, Alhambra in California, Medina in Idaho, Medina in New York, Medina and Hazen in North Dakota, Medina in Ohio, Medina in Tennessee, Medina in Texas, Medina and Arva in Ontario, Mahomet in Illinois, and Mona in Utah, are just a few noticeable names at the outset. A closer analysis of the names of native tribes will immediately reveal their Arabic etymological ancestry; Anasazi, Apache, Arawak, Arikana, Chavin, Cherokee, Cree, Hohokam, Hupa, Hopi, Makkah, Mohician, Mohawk, Nazca, Zulu, and Zuni are only a few.

Yes, Islam was everywhere in the Americas. One just has to look for it, because you can see the evidence from Queen Califia (California), to Allah-Bumya (Alabama), to Tallah-hasse (Tallahassee), to Medina Ohio, to Moorestown New Jersey, to Islamorada Florida, Mecca California, and to Al-hambra California; so yes, Moslems have left a big impact on America. But where does Islam come from? Did it come from Mecca California, Media Indiana, Mecca Indiana, or Morocco Indiana?

Islam comes from Sufism (Sophia), which was a science that comes from India. Do all religions come from India Superior (the Americas)? Yes, because India is the oldest Civilization: <https://bit.ly/3htUNfA>. (NOTE: the video I just shared from "Liftingtheveil," on YouTube is about India being the oldest civilization is correct, but the video failed to specify that it was the Mayan Indians (INDIA), aka, the Maya-Nagas, and not the Indians from Hindustan/ India, that actually civilized the world). We have already read that the Americas is the Orient or the East (see figures 11-13), aka, Asia Major, or India Superior; and we know that

America is the True old world, which means that all civilization as to be created to the Americas.

Additionally, a researcher made a video that suggest that the Holy City of Mecca is in the wrong place. The name of the video is called, "The Sacred city of Mecca: Have we got it all wrong?" You can watch it on Youtube at: <https://bit.ly/2GUZItw>. I agree with the video since the Americas is the Orient (the East). What is also interesting is that "Oriental means Western Scholar who Studies Islam," according to the book, "Orientalism," by Edward Said. Yes, based upon the evidence Islam came from the Orient: <https://en.wikipedia.org/wiki/Orientalism>.

What happen to the Berbers/Saracens (Moslems) of the Americas? Well, have you ever heard of the Spanish Inquisition, via, the Dum Diversas of 1452, issued by the Pope, authorizing Christians to enslave Saracens and non-believers and to take their lands, because no one disappeared? It is just that everyone has become ignorant. There are over 500 cities and towns in UNITED STATES named after Muslims and a huge part of Europe as well. The textbooks, History (His-Story), and education of today are all manipulated; therefore, Western Academics will not get us out of our deep sleep, because Western Academics is the Institution that has put WE THE PEOPLE to sleep to begin with. We need our own Institutions and scholars that are not compromised by Oaths and by Western Academics.

Lower Mauritania was in North America:

There is no doubt that the Americas was a Moslem (Muslim) Nation that was overthrown in the name of Christ, using Christianity as a tool to get what they had wanted, which was land and resources. We hate to blame Christianity for the invasion of the Americans, so people blame Muslim Moors for the invasion, because the media and society has conditioned most people to hate Islam and all things associated with Islam, like Muurs/ Moors for an example.

We need to get out of our feelings and understand that Muur/ Moor is the ancient and proper way of calling someone with dark skin, Black. Moors were blackamoor people of all faiths and customs, and not just Islam! There are also two sets of Moors. The Moor spelled with the double O are the Moors from Europe and Africa. The Moor spelled with the Mu'ur are the Moors from Mu/Atlantis, aka, Lemuria (the Americas). Keep in mind that you have the Title Moor/Mu/Mer/Maur/Meru/Meri in the Word America. For Example, Amaur-ka, (T)a-mer-Inca (America), Amen-Ra-Ka, Al Morocco (Al-mer-Ra-Ka), Al-Mauri-khan (American) Ameru-Ka, Amexem (Mexico), etc. Etymology is a powerful true science.

Based upon Etymology, one of the names of America was Almorocco, which means the farthest most West, and the land of the Muurs, or the land of the gods. North America is a continent that is the farthest most West. Al-Morocco, the West, is an ancient name for America. This was not the only name for America, but it did exist as you can see.

Figure 56 is the original statue of Liberty. Yes, family and friends the original symbol of America was actually a Muurish (black) Moslem woman:
<https://ietv.co/32r13AG>. Why Muslim, well because America was founded on Islam, it was the Muurs who had taught Europeans government. This is why elite Europeans call themselves Shriners, aka, Moslem sons, and wear the Muurish

Fez in secret. All the so-called founder fathers of the Country had a Holy Quran and it was Morocco, Indiana that first recognized the UNITED STATES as a nation.



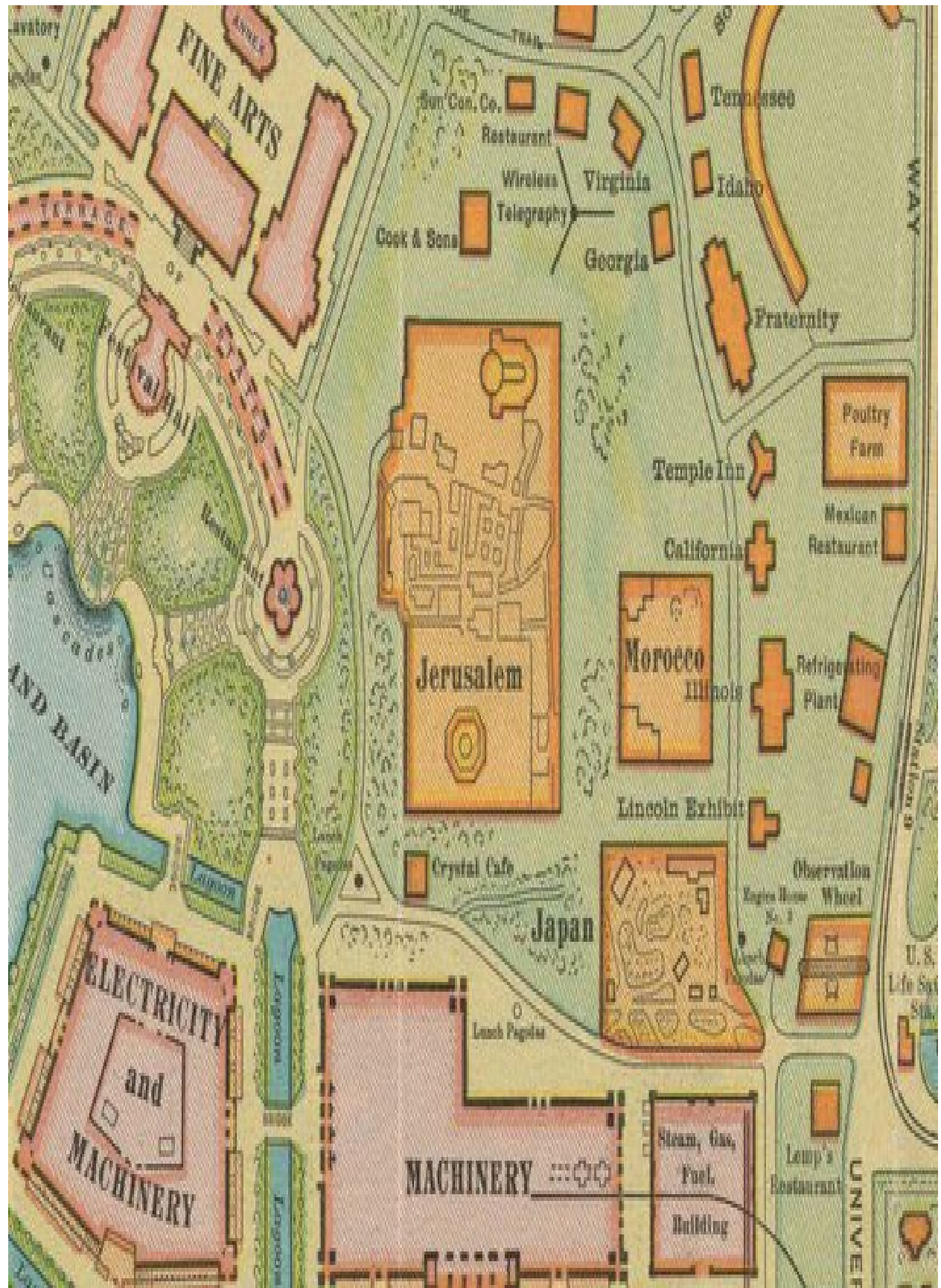
(Figure 56: This was the original statue of Liberty and it is a Moslem Blackamoor woman).

Additionally, the Barbary Treaties of 1786-1836 between US and the Barbary state, the Treaty of Peace and Friendship of 1786/1836 between Morocco and the US, and House Resolution 75, read April 17, 1933, page 5759, demonstrates the Moor/Muur presence right here in America. All the said treaties are treaties of the US and are the Supreme Law of the land per Article VI, Clause 2 of the US Constitution. The said treaties demonstrate the existence of the Mahometan (Mohammedan) Nation right here in America, formerly known, as Al-Morocco, aka, the North Gate. This country was not founded on Christianity, per the Treaty of Tripoli, Article 11: “As the Government of the United States of America is not, in any sense, founded on the Christian religion; as it has in itself no character of enmity against the laws, religion, or tranquility, of Mussulmen (Muslims); and as the said States never entered into any war or act of hostility against any Mahometan (Mohammedan) nation, it is declared by the parties that no pretext arising from religious opinions shall ever produce an interruption of the harmony existing between the two countries.” https://en.wikipedia.org/wiki/Treaty_of_Tripoli . This country was founded on the science of ISLAM, because the Olmec Muurs from Mu/Mount Meru (mother Mary) were the first ones in Americas (see Olmecs and also see Washitaw Mu’urs) and they brought the science of I.S.L.A.M (Sufism/ Masonry) along with them.

There was an indigenous tribe of moors in America called the Ben Ishmael Tribe. Their territory was Ohio, Illinois, Indiana, Michigan, and Wisconsin. These Muurs were the corn and wheat barons of the old world and this tribe was the Islamic equivalent to the Tribe of Israel, which makes sense because the Americas is Moslem-Jerusalem (Granada land). This tribe was originally from Pennsylvania, because the capital for the Washitaw/Lenapi Empire use to be in Philadelphia, but was later moved to Morocco, Indiana. Morocco, Indiana is the Morocco that first recognized the UNITED STATES by Sultan Mohammed Ben Abdallah, on 20 December 1777; because the Morocco in North Africa wasn’t

established until 1956, therefore, the Morocco that first recognized the US in 1777 as a Nation, couldn't have been the Morocco that was established in North Africa in 1956, because the 1956 Morocco was not around in 1777. The Morocco that it is referring to is Al-Morocco, which means the farthest most West. North America is a continent that is the farthest most West. Al-Morocco, the North Gate, aka, is an ancient Name for America. Please, read more about the Ben Ishmael Tribe here:
<https://www.facebook.com/Americaisthetrueoldworld/posts/1386675394730090>.

The Morocco in North Africa wasn't established officially until 1956, therefore, the Morocco that first recognized the US in 1777 as a Nation, couldn't have been the Morocco that was established in North Africa in 1956, because the 1956 Morocco was not around in 1777. The Morocco that it is referring to is Morocco, Indiana (India) and/or Morocco, Illinois (see figure 57), both of which were major trading hubs due to their connection to the Mississippi River and the great lakes and due to the other industries built around them; making them both centers of commerce and learning, as figure 57 illustrates a thriving modern industry built around Morocco and Jerusalem.



(Figure 57: Buxton and Skinner Company's 1904 "Ground plan of the Louisiana Purchase Exposition, St. Louis, MO, 1904).

Figure 57 is from Buxton and Skinner Company's 1904 "Ground plan of the Louisiana Purchase Exposition, St. Louis, MO, 1904," which shows you Morocco, Illinois and Jerusalem, located in the heartland of North America (Asia Major). This map is a World's Fair exhibit. This world's fair was in St. Louis. The Louisiana purchase was land that was stolen from the Washitaw Muurs, aka, the Mound Builders: <http://thewashitawmoors.blogspot.com/>.

Here is a video of the Saint Louis World's fair by researcher Jon Levi called, "The Inheritors of Cities," just so you can get a glimpse of how this lower Mauritania, Arabia, Egypt area looked like: <https://bit.ly/32pvDKY> . The world's fair that they had all over the world in the late 1800's and early 1900's was their excuse they had used to explain away all the fabulous Gothic and Greco-Roman architecture that the Muurs had built before the great comet of 1811, caused a great mud-flood. It's no way those were just temporary buildings just for show and it's no way Europeans could have built them during the 1890's, which means these buildings were built by a people (the Tartarians or Muurs) before the 1811-1812 cataclysmic event.


The heartland of America was lower Ancient Mauritania, lower Egypt, Greece, and ancient Arabia & the Middle East because of place names like Morocco, Indiana; Morocco, Illinois; Mecca, Indiana; Mahomet, Illinois; Makanda (Wakanda), Illinois; Wauconda, Illinois; Cairo, Illinois; Paris Indiana; Medina, Idaho; Medina, Ohio; Medina, Tennessee; Metropolis, Illinois; Thebes, Illinois; Dongola, Illinois; Palestine, Illinois; Lebanon, Illinois; New Athens, Illinois; Sparta, Illinois; Karnak, Illinois; Alexandria, Ohio; Memphis, Tennessee; Tanis Crescent; Tripoli, Wisconsin; New Madrid, Missouri; Mecca, Missouri; Gibraltar, Michigan; and etc.).

To prove the above paragraph as factual. I will use an example as if I was talking to a friend explaining to them our travel plans: “When we arrive in lower Egypt (North America), before we get to Lower Mauritania (mostly the Chicago and Indiana region) we go through Alexandria city in Egypt (Alexandria in Ohio) by Libya (Tripoli, Wisconsin) to our destination in Memphis Egypt (Memphis, TN). Now, on our way back home to the land of Canaan (Canada) we will stop by the river Tanis (Tanis Crescent, Ontario).” Amazing, how all these places are on both sides of the Planet, East and West, because the near East is just a reflection or a copy of the Americas, the Orient (East), and the True Old World. [Credit for the Alexandria, Ohio and Tanis Crescent research goes to my friend Tram Dickenson El].

Chicago, Illinois was another Mecca [Mecca, Missouri; Mecca, Indiana; and Mecca, California], because it was the center of commerce and learning for the heartland of America. The immaculate Gothic and Greco-Roman Architecture once in Chicago suggest that it was the center or source (Mecca) of commerce and learning. Yes, pre-mud flood (1811-1812), Chicago would put the Vatican (Vedic Khan) City in Rome to shame with the beauty and sophistication of the Gothic and Greco-Roman Architecture that was once there. Goggle the 1893 Chicago’s World fair. Better yet here is a video about the 1893 Chicago’s World Fair in coloring: https://www.youtube.com/watch?v=SHpf_Pw6KZM. The World’s Fair of the World is where they put all of the Tartarian technology and buildings on displayed before they destroyed them to hide the previous advanced civilization of Berber Indians, aka, Blackamoors (Tartarians), because the fabulous buildings and tech did not fit in with the current narrative of the Americas being a new and uncivilized world.

CHAPTER VII: THE SERPENT: A SYMBOL OF FREE ENERGY, MEDICINE, AND SPIRITUAL UPLIFTMENT.

The Ancient Egyptians invented medicine too. Multi-genius Imhotep was the world's very first physician, architect, carpenter, Master Mason, etc. Imhotep also designed the Step Pyramid, which is allegedly the first pyramid. Some scholars even believe that Imhotep was Joseph of the Bible. The Staff of Imhotep, shown below is the caduceus, which is the symbol of medicine (see figure 58). Notice the Egyptian God Thoth holding the staff of Imhotep (the Caduceus) and offering the mighty Pharaoh life through healing medicine (see figure 58). Medicine was a gift from Thoth (the thought process or technique) to Imhotep. Medicine and Thoth (thought) go hand and hand because the medicine is useless without a thought process or a technique to know how to prepare and apply that medicine. Likewise, family, Thoth (thought) and Ma'at (math) go hand and hand, because there is no math without a thought process or a technique to know how to recognize the problem and to solve the problem through mathematics.



(Figure 58 The Egyptian god Thoth offering the mighty pharaoh life through healing medicine).

Back to the subject of medicine, in Greek literature Imhotep is known as Asclepius, the Greek God of Medicine. An image of Imhotep is shown below (see figure 59). According to Greek Mythology, which is just stolen Egyptian mythology, Hermes (Thoth), gave the staff of Hermes (the Caduceus) to Hippocrates, who became the Father of Medicine. Likewise, Thoth gave the Staff of Imhotep to Imhotep, which is the philosophy or the science of medicine, aka, the thought of medicine. You can clearly see that the Greeks copied the Egyptian mythology of Thoth and Imhotep and created the Staff of Hermes mythology for the western world. A good book to read is a book called, "Stolen Legacy," by George James. Stolen Legacy shows and proves how the Greeks stole Philosophy and mythology from Egypt and created their own systems.



(Figure 59: This is the only Image of Imhotep that they found in Egypt. Imhotep was the very first physician, architect, carpenter, Master Mason, etc. Imhotep also designed the Step Pyramid, which is allegedly the first pyramid).

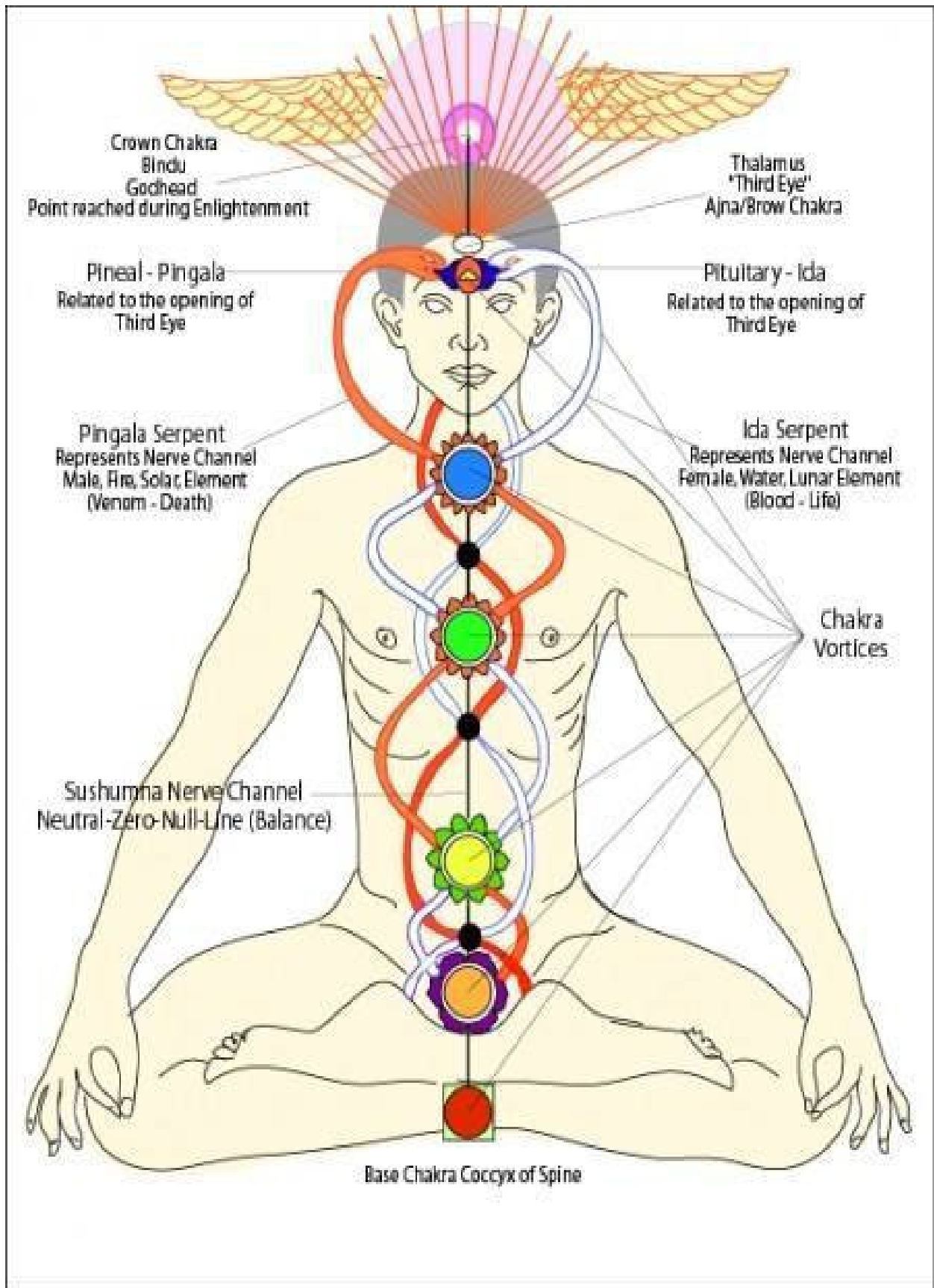
The Caduceus is also a symbol of Chakra activation (see figure 60). Activating the 7 Chakras is the secret of secrets and it is also the 33 degrees of masonry as I will explain. I want you all to understand that not all masons are evil people. You must understand that Masonry is a secret science and therefore it is misunderstood. For example: "And just as Moses lifted up the serpent in the desert, so must the Son of Man be lifted up, so that everyone who believes in him may have eternal life" (John 3:14-15). Numbers 21:8 "And the LORD said unto Moses, Make thee a fiery serpent, and set it upon a pole: and it shall come to pass, that every one that is bitten, when he looketh upon it, shall live." Numbers 21:9 "And Moses made a serpent of brass, and put it upon a pole, and it came to pass, that if a serpent had bitten any man, when he beheld the serpent of brass, he lived."



(Figure 60: This is a Caduceus, the symbol of medicine with a twist to it, because this version shows you the seven chakras (churches) that you must activate inside of your body(temple) to be all that you can be).

It sounds like the above verses are referring to the kundalini energy (serpent) that must flow up the spinal column through the 33 spinal vertebrae. Well, you have 32 spinal vertebrae, plus the Cranial (skull) that makes the 33rd vertebrae. Each spinal vertebra that this Kundalini serpent or Naga (Nigga) passes through represents a degree of knowledge, hence the 33 degrees of masonry. The Kundalini serpent is the spinal fluid or the sex fluid that flows through your spinal column. As of right now, the Spinal fluid is following downwards when it should be flowing upwards like the Nile River does, so that the spinal fluid of sex fluid can resurrect the sleeping mummy or Christ in the tomb of your brain (the king chambers of the Holy of Holies), called the pineal gland or third eye. I am so sick and tired of masons sitting in front of me with their hands crossed like they know something talking about the 33 degrees represent the number of years Jesus lived.

“Kundalini is also the very essence of the etheric body as a serpent spirit – a Naga.” This is coming from the book, “Naga: The Trans-Human source of Tantric Serpent symbolism,” by Peter Wilberg. Additionally, the serpent on the pole of Moses in the Bible is the Caduceus. You have the Caduceus, the staff of Imhotep, the symbol of medicine, in your body as your spinal column and the two spinal nerves that wrap around your spinal column like two serpents having sex (see figure 61). The two serpents of Christ, the 2 entwined spinal nerves, connect with the brain through the medulla oblongata. Once the Serpent or Naga energy reaches the medulla oblongata, your pineal gland will be opened and you will become God on earth, literally.



(Figure 61: This shows you that you got the Caduceus right inside of your body, so stop being afraid of the serpent because you have two spinal nerves that wrap around your spinal column just like two serpents having sex or making love).

The serpent has been made evil to hide this knowledge from you. The masonic order was taken over and the knowledge is being used to control mankind. You are Christ (serpent) because the serpent (see figures 61 and 62) dwells within you and so does the Kingdom of heaven according to the Bible. “Be ye wise as serpents and harmless as doves.” ~ Bible quote. Some of you will become Christ eventually due to all the solar (soul/sun/son) flare activity that will supercharge your Melanin, which will resurrect the sleeping giant in your brain. Some call this sleep giant Osiris, Christ, or Muhammad, while others call it your pineal gland, aka, your third eye. All one and the same thing.

33 nazirutha degreed



- 0 Amun-il Atiyoga
- 32 Amun-il Anuyoga
- 31 Amun-il Mahayoga
- 30 Amun-il Yogatantra
- 29 Amun-il Caryayoga
- 28 Amun-il Kriyayoga
- 27 Amun-il Bodhisatvayana
- 26 Amun-il Pratyekabuddhayana
- 25 Amun-il Sravakayana
- 24 Bnia-Amin Absolution
- 23 Bnia-Amin 11th
- 22 Bnia-Amin 10th
- 21 Bnia-Amin 9th
- 20 Bnia-Amin 8th
- 19 Bnia-Amin 7th
- 18 Bnia-Amin 6th
- 17 Bnia-Amin 5th
- 16 Bnia-Amin 4th
- 15 Bnia-Amin Kana
- 14 Bnia-Amin Chrism
- 13 Bnia-Amin Immersion
- 12 Nazorean Risama
- 11 Nazorean Dabahata
- 10 Nazorean Zidqa
- 9 Nazorean Last Rites
- 8 Nazorean Dukrana
- 7 Nazorean Mass
- 6 Nazorean Devotions
- 5 Nazorean Marriage
- 4 Nazorean Coronation
- 3 Nazorean Pihta
- 2 Nazorean Anointing
- 1 Nazorean Baptism

(Figure 62: This is an image of the Spinal Column with its 32 Spinal vertebrates. The 33rd vertebra is the Skull. Notice how the Spinal column looks like a Rattlesnake, which is a serpent. The Spinal column even has a little rattler towards the end of it. Stop fearing the serpent when the serpent is inside of you. You are the sleeping serpent. Stop fearing yourself and this knowledge).

Hopefully, this information should make you look at the serpent story of Adam and Eve in the Bible as being a good thing instead of a bad thing, because it was the serpent that was wrapped around a tree/pole (Caduceus) that convinced man and woman to eat from the Tree of knowledge. When they eat from the tree of knowledge man's eyes became open, making him a god, knowing good from evil, Below is the exact quote coming from the King James Bible, so this serpent was good thing if you understand that it was a process of initiation to unlock your full human potential. The serpent in Genesis also symbolizes an Egyptian High Priest that gave Adam and Eve certain teachings to unlock their pineal glands. Egyptian priest and wise men used to be called serpents. In fact, the serpent used to be a symbol of wisdom and everlasting life before the powers that be made it evil to keep you away from the real teachings.

KJV, Genesis 3:4-7

"(4)And the serpent said unto the woman, Ye shall not surely die: (5)For God doth know that in the day ye eat thereof, then your eyes shall be opened, and ye shall be as gods, knowing good and evil. (6)And when the woman saw that the tree was good for food, and that it was pleasant to the eyes, and a tree to be desired to make one wise, she took of the fruit thereof, and did eat, and gave also unto her husband with her; and he did eat. (7) the eyes of them both were opened, and they knew that they were naked; and they sewed fig leaves together and made themselves aprons."

All those that are still afraid of the dragon/serpent, please read this quote from the Celestial ship of the North written by E. Valentia Straiton, “The national symbol of Scotland is the dragon (the snake), and for years the chief of Scotland was called the dragon. The concept of the dragon in Celtic mythology emerged directly from the holy crocodile (the Messeh) of the ancient Egyptians. The Pharaohs were anointed with crocodile fat, and thereby attained the fortitude of the Messeh (Thus Messiah—Anointed One). THE IMAGE OF THE INTREPID MESSEH EVOLVED TO BECOME THE DRAGON, WHICH IN TURN BECAME EMBLEMATIC OF MIGHTY KINGSHIP” [end quote].

The Serpent is also a Symbol of Free Energy (spirit/ Spiral), because when you take 2 pieces of copper wire (one wire for each magnet) and you wrap each one of those pieces of copper wire, clockwise, around each powerful magnet, you have just created a hermetic marriage of electromagnetic energy; and you have just replicated the free energy mechanism of the two serpents wrapped around your spinal column, aka, the caduceus (see figures 60 and 61). Yes, the Human body is a Free energy Temple that is powered by the Kundalini, serpentine, system. Likewise, when you merge or combine the 2 pieces of copper wire that you wrapped around each one of the powerful magnets, by standing up each pillar or electromagnetic pole within close proximity of each other, whatever, electronic device that is placed within the center of those two electromagnetic poles that you have erected will have everlasting life or free energy until the poles burn out; because you have just created a very powerful Torus field. If you need more power to animate your device, you can use bigger or more powerful magnets. The Tesla Coil is based off this ancient Serpent technology passed down by the Nagas (serpent or dragon).

CHAPTER VIII: THE AMERICAS IS GRANADA (Israel), THE PROMISED LAND.

The Kingdom of Judah was in Utah:

The Bestselling Book, “When Rocks Cry Out,” by Horace Butler has already demonstrated that Peru was Jerusalem and that the Kingdom of Judah is in Utah, so this chapter should be no surprise. How did Mr. Butler prove that the Kingdom of Judah was in Utah? Well he used the King James Version Bible, Deuteronomy 34:1-3, which reads as follows:

1 And Moses went up from the plains of Moab unto the mountain of Nebo, to the top of Pisgah, that is over against Jericho. And the Lord shewed him all the land of Gilead, unto Dan,

2 And all Naphtali, and the land of Ephraim, and Manasseh, and all the land of Judah, unto the utmost sea,

3 And the south, and the plain of the valley of Jericho, the city of palm trees, unto Zoar.

The strange thing about the description of the Kingdom of Judah given in Deuteronomy 34 is that all these Biblical place names can be found in Utah. Below is a list of Biblical place names in Utah (Judah) confirmed by Rabbi, Moshe Davis:

Manasseh, Utah.

Mount Nebo, Utah.

Mount Pisgah, Utah.

Jericho, Utah.

South Gilead Way, Utah

Ephraim, Utah.

Daniel, Utah (Dan is short for Daniel).

Nephi, Utah (short for Naphtali).

Moab, Utah.

Eden, Utah.

Goshen, Utah.

Jordan, Salt lake.

Mt. Carmel Junction Utah.

North Eden Canyon, Utah.

Zion Canyon, Utah.

Zion National Park, Utah.

Benjamin, Utah

Enoch, Utah.

Joseph, Utah.

Levan, Utah.

Providence, Utah.

Salem, Utah (Salem = Jerusalem).

Utah Nickname: Beehive State.

There is a mountain in eastern Nevada named Mount Moriah and it is over 12,000

feet high. In Utah, not only is there a River Jordan, but it runs out of a

freshwater lake and into the Great Salt Lake, which is remarkably like the

Dead Sea. There is also a Mount Nebo in Utah, approximately 12,000 feet high, so yes..., with evidence this strong, the real Judah was in Utah. People try to say that it was the Mormons that gave these places in Utah Biblical names to support their position as Jews; however, this explanation fails miserably, because there are no 12,000 feet high mountains in modern-day Israel; therefore, the real Judah or Israel had to be in Utah, because it fits the description of the Kingdom of Judah perfectly.

The name "Utah" is derived from the name of the Ute tribe. It means "people of the mountains" in the Ute language.[16]. According to other sources "Utah" is derived from the Apache name "Yudah" which means "Tall." In the Spanish language it was said as "Yuta," subsequently the English-speaking people adapted the word "Utah." There is no J in Hebrew, therefore, Judah is Yudah, especially, when you consider the fact that the J and Y have the same meaning and numerical value and are interchangeable as a result.

Ptah is Utah (Judah):

Yudah is not the origin of the word Utah, because the name is traceable back to the Atlantean god Ptah, the father of the gods. This is very evident too, because the powers that be changed the “P” into a “U “to hide this fact. Utah was once a large Territory that included Mexico, California, Texas, Arizona, Nevada, and part of Oklahoma. Yes, Utah Territory was first Ptah Territory (see Chapter V, point 9).

Judaism and Islam are Derived from the God Ptah/Utah/Judah/Yudah:

Since we know that are Moormen (Mormons) from the Tribe of Ptah/Utah/Judah/Yudah, let's discuss the God Ptah (Path), which was your chief god of Memphis, Egypt, but which one; because most of us know that we have a Memphis, Tennessee in the Egypt of the West, aka, old Egypt; which is the Americas, but is this Memphis the first Memphis? I believe so, because we have proven that the Americas is the Orient (the East) and the true old world. Evidence that the West is the Far East, aka, the Orient (East). (See figures 11-13).

In this chapter is images of the God Ptah (see figures 63-64). Notice that Ptah is melanite (Black) and he is also wearing a Kufi prayer cap, which is a Sufi (Islamic) tradition. Hebrews/Jews wear the same prayer cap called the Kippah (Ka-Ptah/Spiritual Path), which in Hebrew (כִּיפָה) literally means "dome". The same concept is used in Islam, in which the term taqiyah, which refers to a skullcap worn for religious purposes, is derived from Persian ṭāq (طاق) which means 'arch'. The similar customs between Moslems and Hebrews are too many to be coincidental, because Moslem and Hebrews are brothers and are family. Hebrews and Moslems share a similar diet and share a similar Holy Book. Hebrew and Arabic are even cousin languages. Hebrews and Moslems are both sons of AbrahAM. The similarities between Moslems and Hebrews goes on and on, because both brothers belong to the Tribe of Ptah (Path).



(Figure 63: Image of the Atlantean and Egyptian God Path. Ptah is known as the OPENER or the PATHWAY to light. He is the father of the gods. Ptah is also known as the God of wisdom, magic, craftsmen, pottery, and creation).

Our true skin color as people of melanin is green. Melanin is like chlorophyll to the human body. When we had our original way of life our divine connection in nature and used 100% of our intelligence, we were living and not dying. When magnesium was more plentiful on the planet our skin was a greenish black hue ; magnesium had to be replaced with iron . The human body is made up of 75% water . So what happens to iron when it's submerged in water ? It begins to "rust " . This is why our skin color is brown now instead of green . Everything growing through photosynthesis absorbs sunlight and grows green in nature . If you ever noticed many babies are born with birthmarks of green skin . Visit our closed group called Axum (Afrikaans)



(Figure 64: The God Ptah (path) is sometimes depicted with Green skin, which symbolizes everlasting life or wisdom. Ptah is holding the WAS/ WAY, or the tree of life, because this is the only WAY to the TRUE PATH OF LIGHT. Notice the Kufi skull cap, which is a tradition of Muslims and Jews).

Ptah was also the Husband to Warrior goddesses Sekhmet and Bast (Blast), both of which are lion/cat deities. According to the Black Panther Movie the god Bast is the Black Panther god. Ptah is known as the OPENER or the WAY, because if you notice in the images, he is holding three powerful symbols:

1. The Was (Way/light/power) sceptre
2. The sign of life, Ankh (life)
3. The Djed (Jedi/Spinal column/The tree of life) pillar

These three combined symbols indicate the three creative powers of the god: power (was/way), life (ankh) and stability/foundation (djed). Whenever someone asks you the WAY to the Straight and narrow PATH, you should point to Peter (Ptah) the Rock, which is the foundation that all great things are built upon.

Ptah/Judah is also Frequently associated with the god Bes (Best), which was also a Lion Deity. The famous “Standing Lion of Judah” that we see on plenty of medieval family crests and Coats of Arms is a representation of the Egyptian God Bes. This makes perfect sense because Bes is primarily a protector god. Bes is also the little Leprechaun of Irish and Scottish folklore that is found at the end of the rainbow, aka, at the end of the Path (Ptah). This is very significant family, because we already know that Pharaoh Akhenaten’s daughter, Princess Scotia, aka, Lady Andros, fled to Scotland and established Scotland after herself;

therefore, best believe that they took their customs (Kilt=lamb's skin) and beliefs (Bes) with them. The Andrews/Andros/Ros/Rus family established the tribe of Ptah/Judah in Europe:

Yes, Judaism and Islam are derived from the Atlantean god Ptah. We can throw in Christianity too, because Christianity is just the offspring of Judaism, therefore, PTAH (THE PATHWAY TO LIGHT) is the origin of all major western religions. Even the Blue-Black god Buddha is derived from the god Ptah because Buddha is just a corruption of Ptah.

Remember that during the Spanish Inquisition, it was the Moors and the Hebrews/Jews that they kicked out of Spain. Also, according to the article, "Columbus Driven by III Winds," by William Loren Katz, Columbus came to the Americas to capture Moslem-Jerusalem:

"Columbus's Nina, Pinta and Santa Maria were driven across the Atlantic by the same ill winds that from 1095 to 1272 launched nine European Crusades to capture Moslem Jerusalem. Defeated and humiliated the invaders suffered staggering human losses, left royal treasuries depleted, and convinced Christian leaders to only pay lip service to another try.

Except for Christopher Columbus. Born Christopher Colon this ambitious Genoese craved adventure, was given to religious mysticism to the point he accepted God's personal command to free the Holy Land. He also saw God's hand in cloud formations, splashing waves, and distant stars, and had read a religious book that convinced him the world would end in 150 years. He claimed at sea he once saw three mermaids dancing on waves and was sure in distant lands he would meet men with tails or heads of dogs. God had chosen him specifically to see Christianity victorious "throughout the universe." And he would follow His command to convert or destroy Moslems, Jews, and other non-believers. Columbus's earliest sea experiences were as a youth serving on Portuguese slave-trading ships along Africa's Atlantic coast. He learned men,

women and children could be captured and sold for enormous profits. With enough slaves and gold, even a lowly Columbus could finally end the infidel grip on Holy Land." [end quote]. "Christopher Columbus Driven by 3 winds," can be read in its entirety here: <https://bit.ly/35xLpW6>.

Now, in the eyes of the hijack Roman Jews (Templars), aka, the Holy Roman Empire (the military arm for the Vatican), the Habsburg Dynasty, the Holy Land was in possession of infidels, aka, Moslems (Muurs); therefore, they were authorized, via, the Dum Diversas of 1452 to take Moslem Jerusalem (the Americas/ Granada) away from the Muurs, whom were Saracens (old Arabs): <https://the-red-thread.net/genealogy/andrews.html>. The Saracens (Muurs/ Maurs) are the lost tribe of Israel, according to the link.

The Dum Diversas of 1452, authorized the Templars (knights of Christ) to conquer Saracens and pagans, take their possessions, and to subject them to perpetual servitude (slavery): https://en.wikipedia.org/wiki/Dum_Diversas. This papal Bull and none of them were ever rescinded, which is the current problem that Muurs in the Americas face, as Saracens, whom are the RED ONES, aka, the lost Tribe of Israel. This papal Bull was issued against the Muurs, as Saracens, to take our Moslem-Jerusalem (Granada) away from the Muurs.

What is a Saracen? Well, this is the modern usage of the word Saracen: "The word, Saracen, was used in the early centuries of the Roman Empire describing an Arab tribe from the Sinai Desert. In modern times, a Saracen has also commonly been applied to Mediterranean pirates, or to describe a nomadic Arab." This my definition of the word Saracen: "A son of Sara (Sarah) or Saraswathi." Sarah was the wife of the Biblical Abraham and Saraswathi was the wife of the Hindu god Lord Brahma, aka, Abraham of the Bible (see Figure 17). This is a very significance because to be a Saracen is to be a son of the source of creation, because Saint Sara, aka, Mary Magdalene is Mount Meru/ the love of magnetism (see figures 14 and 16).

The legend of Saint Sara from India (India Superior) is that she allegedly bore a child from Jesus that established the famed Merovingian bloodline, aka, the Dragon kings (Christ Kings) or the Holy Grail Bloodline. The Merovingians (sons of Virgin Mary) were French Maurs (High priests of Anu) that established the tribe of Judah (Ptah) in Europe. This dynasty was the bloodline of King David El (the Biblical King David), aka, Prestor John, aka, King Arthur of myth and this Dynasty ruled Europe for over 500 years. Most European royalty claim descendant from the Merovingian Kings. The Merovingians, as Saracens (French Maurs), worshipped Saint Sara as their God (Mother-Mary or Godmother), because their immense mystical powers came from her, because as Mount Meru, Saint Sara, is the SOURCE/FORCE of all life and all knowledge.



(Figure 65: This is the family crest of the Andrews family crest and it is represented by the Saracens head or the Moor's Head).

Who is a Saracen (see Figure 65)? Well, Saracens were old Arabs, so they were Muurs/ Mours/ Moors (Blacks). Figure 65 is the Andrews/ Andros/ Rus/ Ros Family Royal Crest and it is represented by the Saracen's head or the Moor's head. The Moor's head was used in ancient times as a family brand or logo to signify that family's wealth and status. The Andrews family was a powerful medieval family that ruled Europe and their crest is found in many places. The Andrews family is from Scotland and they are descendants of Saint Andrews.

Saint Andrews was the first apostle and the brother of Saint Peter. Saint Andrews is also the patron Saint of Scotland (Black land). Saint Andrews was crucified on the X (see figure 66) and had the same kind of powers and wisdom that Jesus had, hence the reason why the Acts of Saint Peter were removed from the Bible was to hide this fact. His brother Saint Peter, the first Pope, shaped the Keys of Saint Peter, the coat of arms of the papacy, in the shaped of the Phoenician Taw (X), which is Orion's Belt or the Crux Constellation, as a tribute to his brother.

The Phoenician Taw is a astrological symbol marking the death for the Sun/Son for three days, so that the Sun/Son can be reborn or resurrected in three days; hence, 3 days of death/3 days of life (double-headed Eagle) equals 33 degrees, and hence, the gods of life and death: Abraham (Lord Braham), Osiris, Quetzalcoatl, Ptah, and etc (the X-men). All these gods are associated with the Phoenician Taw (X) or Cruz Constellation, so I refer to thesis's gods of life and death as the X-Men.



(Figure 66: This is the first apostle Saint Andrews. He was crucified on the X and had the same powers and wisdom as Jesus did. Saint Peter, the first pope, was his brother).

The Andrews family, being descendants of Saint Andrew, shaped their family coat of arms, aka, the Red Shield, in the shaped of the Phoenician Taw (see figure 67) to signify that they are X-men or Mary-men, aka, renown men of mother Mary. We already know that the Phoenician Taw is a symbol of the death and rebirth of the Sun/Son. However, it is also a symbol of Mount Meru (creation) because you can see the symbol of the Cross, Swastika (a cross with legs) or the X (an inverted cross) in figures 14, 16-18, and 20.



(Figure 67: This is the family coat of arms for the Andrews family, which displays a red shield with a green saltire over which is a gold saltire. As you can see it is shaped like the Phoenician Taw (X). This shield is nicknamed the RED SHIELD. Their Motto: Wisdom is the conqueror of fortune).

Yes, “X,” marks the spot since the center star in figure 68, indicates where to find the direct center or the source of creation. For example, let us examine figure 68, which is the confederate flag of the Iroquois Confederation (the Washitaw Mu’urs). You can see that figure 56 has the 4 points that meet in the center star (the Source), which is symbolic of the 4 rivers emanating from the Tree of life (Mother-Mary or Christ) in the center Garden of Eden.



(Figure 68: This is one of the early flags of the Iroquois Confederation, before it was converted into a symbol of hate and slavery. As you can see, there is a Muur in the center of the symbol)

The modern-day confederate flag has a total of 13 stars: 3 stars on each one of its 4 points or 4 limbs (12 stars) with 1 Star in the center (source), totaling 13 stars. 13 is the number of creation and a new beginning. The human form is composed of 13 major joints. The confederate flag also has the same meaning of the Sun going through the 12 signs of the Zodiac, which equals 13, or Christ and his 12 disciples, which equals 13.

The Modern-day confederate flag was copied from the original confederate flag (see figure 69), because all they did was remove the battle cannon that was in the center of the flag (and replaced with it a star in the center), and removed the names of the Indian tribes that was associated with the southern flag or confederate flag. This was all done so that Europeans could steal this symbol away from the Muurs and convert it into a symbol of hate and slavery, so that Muurs cannot associate themselves with it and their southern heritage to the South. Yes, Muurs owned the South, because only Indians had confederacies, therefore, this flag could never possibly belong to Europeans from the South, because Europeans did not have confederacies, because only Indians did.



I'VE FIGHTED ALL YOUR BATTLES

SHILOH

BLACK HILLS AND

CHICKAMAUGA

LOOK OUT AGAINST

(Figure 69: this is the original Confederate flag. The Cannon in the middle and the names of the Indian Tribes indicated that this flag did not originally belong to Europeans from the South).

The first Slave owner in America was Anthony Johnson and he was a Moor (black). You even had black confederate generals & soldiers according to the book, "Black Confederates and Black Slave Owners," by Charles K. Barrow. How do I explain this? Well, the Muurs (Blacks) fought a civil war amongst us for over 20 years before European slavs (Slaves) got involved. The Civil war was between the Iroquois confederation (south) vs. the Powhattan Confederation (north). The real civil war was fought over land rights for mostly white slaves. You had more whites in slavery than blacks in the South, because Muurs owned the South.

The real Cherokee nation were infiltrated by Europeans and Mongols. The Dark-Copper colored indigenous people of the tribe were reclassified as "FREEMAN" and were discriminated against, most were kicked off the land. The European \$5 dollar "Indians" owned prisoners of war, aka, Slaves, under the Cherokee Nation after it was overthrown, but the actual indigenous Cherokee did not. Did the Cherokee own Slaves (Slavs)? Yes, the Cherokee owned white slaves that were shipped from Europe to the Americas to work on southern plantations owned by Berber Indians (Cherokees), that were also called Muurs/Moors, according to these following books: "White Women Captives in North Africa," by Khalid Bekkaovi; "They Were White and They Were Slaves," by Michael A. Hoffman II; "White Cargo," by Don Jordan and Michael Walsh; "White Slaves, African Masters," by Paul Baepler; "White Gold," by Giles Milton; "Christian Slaves, Muslim Masters," by Robert C. Davis; "White Servitude in Colonial America," by David Galenson; "The White Slave," by Richard Hildreth; "White Servitude in the Colony of Virginia," by James Curtis; and "White Slavery in Colonial America," by Dee Masterson, just to name a few books for you. You ever heard of the Daughters of the American Revolution (D.A.R.)? Well, D.A.R were the white slave women that were the concubines for the Moors in their Moorish Harems. Now, DAR has become an elite secret society of White Women and

they still do wear the Moorish Fez that the Moors let her wear. Google Moorish Harem for more evidence on this. You see, the slavery of the Blackamoors is always talked about, but white slavery is never talked about.

Besides it, the Phoenician Taw (X), being a symbol of Mount Meru, and the gods of life and death; and the death and rebirth of the Sun, the X means perfection since it means 10 in Latin. The X also means a Hebrew, one who has crossed over. The X also means exact center (perfection). The X also means the pineal gland being open, but most importantly, the X means rebirth or resurrection. The Flag of the Iroquois Confederation (see figures 68 and 69), aka, the Confederate Flag, the flag of Scotland, the flag of Jamaica, Florida, Alabama (Allah-ba-ma), Georgia, Hawaii, Mississippi, and Maryland all have the X symbol, because as the race of Saint Andrew, "Saracens" (Muurs/ Maurs), are the X-Men and the lost tribe of Israel; and the said states were all territories that were once ran by the Muurs.

Lower Granada was in North America:

The Mu'urs/ Moors are Indigenous to the Americas because Timbuctoo, Granada, and Ghana were both Muurish strongholds. Here is map of the viceroyalty of New Granada (see figure 70).



(Figure 70: 1810 map of the Viceroyalty of New Granada. All land you see in yellow is lands taken by Spain (Rome)).

Here is an image (see figure 71) of the 1597, Wytfliet, Corneille, map of Granada Nova and California. Notice California as an Island and Nova Granada on the map when you zoom in. Also Notice the seven cities of Cibola surrounding the lake on the map: <https://exhibits.stanford.edu/california-as-an-island/catalog/zg757qy1937>. This map gives you the Spanish equivalent to the Red Sea as “Mar Uermeio.” You can see the words Mar Uermeio (Red Sea) so much better if you click on the map link of Granada and zoom in.

Granada has the same name as the Pomegranate in Spanish. The Spanish word for the fruit is Granada and therefore the symbol of the promise land because the pomegranate appears throughout the streets of Granada in Spain, as you wander around the city. The Pomegranate is also associated with the promise land of Israel, because a pomegranate is a metaphor for the richness of the promised land of Israel (Deut. 8:8); in the Song of Solomon, Sulamith’s cheeks are compared to halves of a pomegranate (Cant. 4: 3). The pomegranate is a symbol of life and fertility, due to the many seeds, but also as a symbol of power (imperial orb), blood and death. Pomegranates already symbolized fertility, beauty, and eternal life, in Greek and Persian mythology. The Ancient Greeks considered a pomegranate a symbol of fertility and associated it with the goddesses Demeter, Persephone, Aphrodite, and Athena.



YANOVA
ORNIA

GRANATA

Septem

Patria

Cuitatum

Lra

Totontec
Cucno

TA

NOVA

Totontec

de bucnagua
de Maria Novas

Granata

Ceuola

CALI

Y de S Cruz
P de buena

Marata

Y de S
Stephano

P de S Maria
P de S Clara

Quama

(Figure 71: 1597, Wytfliet, Corneille, map of Granada Nova and California. Notice California as an Island and Nova Granada. Also Notice the seven cities of Cibola surrounding the lake).

In Christian symbolism, the numerous seeds in this fruit represent the Church, unity in faith and a community of believers; in the same vein, a pomegranate appears in depictions of Mary as ‘the Mother of the Church’. (See Madonna of the Pomegranate).

Pomegranates play an important role as a symbol of righteousness in Judaism, as they supposedly contain 613 seeds, which correspond to the 613 commandments of the Torah. Thus, at Rosh Hashanah (Jewish New Year), Jews eat this fruit one seed at a time, for as many wishes as possible to be fulfilled.

In Buddhism, pomegranates, peaches, and lemons are considered three blessed kinds of fruit. The pomegranate when fully bloomed resembles the shape of the 6-pointed star of David (see figure 72), which is a Symbol of Judah. Yes, the ole saying, “A picture is worth a thousand words,” is true in this instance.



(Figure 72: this is a pomegranate that is fully bloomed and as you can see it resembles the 6-pointed star of David, which is the Symbol of Judah).

The Koran mentions a pomegranate three times (6:99, 6:141 and 55:68), representing, for example, the good things created by God, whether earthly fruit or that of Paradise, hence it is also sometimes referred to as the 'apple of paradise'. In the Middle Ages, the resemblance between a pomegranate and an imperial orb made it a symbol of power. Albrecht Dürer painted two portraits of Holy Roman Emperor Maximilian I, holding a pomegranate, to represent the imperial orb. Since then pomegranates have been an aphrodisiac and are an ingredient of many love potions.

Now, that we know the significance of the pomegranate, let us talk more about Granada land (Israel/Promised land), which covered a large portion of the Americas according to the maps I have shared in this chapter. The maps also show you the mythical city of Cibola, which was famous for its Seven cities of Gold. The mythical city of Quivira was one of those 7 golden cities, which is also shown on figure 73. Quivira is now in the Kansas (sons of Khan) state region, which is in Wichita territory. We also know that Wichita is a corruption of the Washitaw Muur Empire. The Washitaw Muurs were known as the Mound Builders and the Ancient Ones. The UNITED NATIONS has already recognized the Washitaw Muurs as the oldest indigenous people on the planet.

QVIVIRÆ REGNŪ,
cum alijs versus Boreā.

Septentrio.



OCEANVS

Meridies

Septentrio.



Meridies

NOVÆ GVINEÆ
Forma. & Situs

(Figure 73: Maps of part of North America (Quivira) and New Guinea from the world atlas Gerard de Jode «Mirror of the World». Antwerp, 1593-1613, P.12. The map of Quivira contains a text in which residents of the area are compared with the Tartars – a reference to the theory that North America was part of Asia).

Figure 73 show you the mythical city of Anian (Ani/Anu), which is heavily associated with the Kingdom of the mythological Priest-King/Dragon-King/Black Panther, Prestor John. Yes, Anian was very real. “It is in the Mythical that we have the truth.” ~ Greek proverb. My advice family is to look for the truth in every myth, because our history was so great that it was too much to hide; therefore, all of our great history that they couldn’t hide from us they just told us that it was mythical so that we would not attach ourselves to the greatness. History is especially important, because it gives you a sense of competency and it lets you know who you once were, so that you can achieve the same results again. If history were not one of the most important subjects to learn they would not have spent billions, if not trillions, of dollars hiding your history from you.

Below are additional maps that we can use as evidence. I gave the links to the maps so that you can click on the links, so you can zoom in and see it for yourself.

1650, Barry Lawrence Ruderman Map of America from the Stanford Library: <https://searchworks.stanford.edu/view/vr898bw7334>. Notice that this map shows you Cibola, Granada, and Quivira. Please click on the link I gave from the Stanford University library, so that you can zoom in to see it better.

1683, Manesson-Mallet, Allain, map of California and New Mexico. Please click on the link I gave from the Stanford University library, so that you can zoom in to see it better. Notice Nueva Granada on the map when you zoom

in: <https://exhibits.stanford.edu/california-as-a.../gr011nv4870>

1660, Doncker, Hendrick, map of Nueva Granada and California as an Island. Please click on the link I gave from the Stanford University library, so that you can zoom in to see it better. Notice Nueva Granada on the map when you zoom in: <https://exhibits.stanford.edu/california-as-a.../qt469cf8909>.

1666, Loon, J. van, map of Nova Granada and California as an Island. Please click on the link I gave from the Stanford University library, so that you can zoom in to see it better. Notice Nova Granada on the map when you zoom in: <https://exhibits.stanford.edu/california-as-a.../zy439mc5915>.

1711 Map of California as an Island and the Gulf of California or Red Sea: <https://exhibits.stanford.edu/california-as-a.../xy324jt5865>. The significance of this map is that it is further evidence to prove that the Americas is the promised land, aka, Granada, because the Khalifa Muurs or Israelites from California had to cross the Red Sea to get to Granada, aka, the Promised land/Israel, which is the land of Milk and Honey, due to its abundance of resources (wealth); especially, Gold (Honey) and Pearls/Precious stones (Milk). Khandrop on YouTube did a great video to demonstrate that the Americas is the promised land: https://www.youtube.com/watch?v=ZxFDB_CBoZ0&t=2907s.

RFG Chosen One did a great youtube video called, “The Americas - The True Egypt and Israel”: <https://www.youtube.com/watch?v=R7XveyiqHs&t=3s>, in which he explained that the America’s has more natural resources than Africa. I agree with him too.

Here is another Red Sea map. This 1719 Map of California shows you California as an Island and the Gulf of California or Red Sea: <https://exhibits.stanford.edu/california-as-a.../yc810rj3545>.

Here is another Red Sea map (see figure 3). This is the Old Testament Map of America. This map shows you Moab, Jerusalem, Egypt, Babylon, Mesopotamia. Notice the Red Sea that separates California from Granada land.

Just to support the videos I shared from Khandrop and RFG the Chosen one, about the Americas being the land of Milk and Honey, we have to also factor in the Golden Kingdom of Queen Khalifa in California and the seven cities of Cibola, which was surrounded by a lake in Granada Land.

Totontec is also one of the mythical golden cities of Cibola, so yes there was more than Seven golden cities of Cibola. Totontec is also on virtually all the Granada maps that I shared in this chapter, so yes it did exist too. There were 9 cities of gold in Granada Land if you add in the golden city of Quivira, Totontec, and the 7 cities of Gold that surround the lake in Granada Land. There were more than 9 because Queen Khalifa had a Golden Kingdom in California. Queen Khalifa use to walk around on gold dust because her Kingdom was just that rich. Plus, there were cities of Gold in Central and South America too that we can also factor in. The interesting thing about Totontec is that Area 51 is built on top of this ancient golden city!

We know that Granada is associated with Maurs/Muurs/Moors, aka, Hebrew Israelite Moors, because Granada was the Alma Mater of the Moors; and I found a book, "The Anatomy of Melancholy: What it Is, with All the Kinds Causes, Symptomes," by Robert Burton, from 1628 that describes a inhabitant of Totontec as being a Barbarian/Indian (which is just code for Berber/ Negro/ Indian) from Totontec (see figure 74 of the Book diagram). This is significant because if a major Golden city like Totontec had melanite (Black) inhabitants that means that the other cities of Granada Land were just as melanite.

Once more, though thou be a Barbarian, come at *Tontoutear*, a villain, a
Slave, a *Saldanian* Negro, or a rude *Virginian* in *Dajamouquetene*, be a
French *Monsieur*, a Spanish *Don*, a *Senator* of *Italy*, I care not how descent-
ed, of what family, of what order, Baron, Count, Prince, if you be well qua-
lified, and be not, but a degenerate *Neoptolemus*, I tell thee in a word, thou
art a man, and he is a beast.

(Figure 74: quote from the book, “The Anatomy of Melancholy: What it Is, with All the Kinds Causes, Symptomes,” by Robert Burton. Notice the quote also refers to the inhabitant of Tontontecac as a ‘Saldanian Negro.’ Saladin was an Islamic Blackamoor that was a General that fought during the Medieval crusades.)

According to the online etymological dictionary, which is 21 different sources, we read this for the etymology of the name Moor: "North African, Berber," late 14c., from O.Fr. More, from M.L. Morus, from L. Maurus "inhabitant of Mauritania," from Gk. Mauros, perhaps a native name, or else cognate with mauros "black." Being a dark people in relation to Europeans, their name in the Middle Ages was asynonym for "Negro;" later (16c.-17c.) used indiscriminately of Muslims (Persians, Arabs, etc.) but especially those in India. If you notice the second definition in the etymon, the name Moor also means “Berber” which is one of our ancient race names as well. In the Negro Laws of South Carolina of 1839 reads as such: "The term Negro is confined to slave Africans (Ancient Berbers) and their descendants." [2] [1] The Cambridge Ancient History, Vol. 11: The High Empire, A.D. 70-192. (see image of the Negro Law that states that Negroes are descendants of the Ancient Berbers).

Indians were also called Niggers, which is a noun and adjective, according to the Oxford English

Dictionary <http://www.oed.com/viewdictionaryentry/Entry/126934> . (See Oxford Definition 3.a.). The Black/Copper color people that inhabit the continents from Canada until Argentina have been called the Americans since almost 100,000 years before even the USA existed as a country. Mahogany is a reddish-brown color. It is approximately the color of the wood mahogany. American (AMER'ICAN), adjective pertaining to America. AMER'ICAN, noun: a native of America; originally applied to the aboriginals, or copper-colored races, found here by the Europeans; but now applied to the descendants of Europeans born in America. Webster's Dictionary 1828 - Webster's Dictionary 1828 – American: <https://bit.ly/3iArg5i>.

The Coronado Expedition (Invasion) was all about an invasion of the Americas to seize land and its resources, but mostly the seven golden cities of Cibola, in which he found. Unfortunately, those cities of Gold were looted and the gold was shipped to Rome (the Vatican), England, Spain, France, London, and other Illuminati families. The Gold that was taken from the Americas enabled the Illuminati to take over the world, so now you all understand why Rome (the Eagle/ the phoenix) had to take the gold that once belonged to and was guarded by the Naga/ Dragon people, whom are the Chosen people.

Upper Granada was in South America:

Based upon everything that you have read thus far, it is pretty obvious that Upper Granada (Israel/ Promised land) extended to South America, because we have figures 55 and 70, which are both maps that show you Granada in South America. Most of the Americas was Granada, the promised land of milk and honey, due to its abundance in food (rich soil) and natural resources.

CHAPTER IX: ANCIENT GREECE AND ANCIENT ROME WAS IN THE AMERICAS.

The Greco-Roman (Greek and Roman) Architecture all throughout the Americas demonstrates that the Americas was Ancient Greece and Ancient Rome. The US Capitol Building, the White House, the Governor's Mansions, and all the State Capitol Buildings in the UNITED STATES, display Greco-Roman and Gothic Architecture, which is Moorish/Tartarian mode of craftsmanship. Yes, the Cherokee (Cherry tree: old Glory/ the red Flag) where the real Greco-Romans (Greeks and Romans) and they built all of the Greco-Roman Architecture in the Americas: <https://www.facebook.com/Americaisthetrueoldworld/posts/25781856>

Gothic Architecture is a Moorish or a Tartarian mode of craftsmanship, according to the master textbook, "A Dictionary of the Architecture and Archaeology of the Middle Ages," by John Britton: <https://bit.ly/2Q7xUDc> . Most of the State capitol buildings in America use to have gold or copper plated domes to conduct the atmospheric electricity that these Tartarian/Moorish buildings use to harness. Yes, the Old World had free-energy technology and almost every modern convenience that we have today as far as technology goes, before the great comet of 1811-1812, destroyed the Old World Order that was ruled by Blackamoors: <https://www.facebook.com/Americaisthetrueoldworld/posts/26187>

Since the Moors were the Tartartians according to the Gothic Architecture all over the world, but mainly in the Americas, this means that modern-day Europeans did not build any of these Greco-Roman and/or Gothic structures in the Americas, because a previous advanced civilization called Mu'urs (Moors) or Tartarians built them, all one and the same people, because they are both the Khmer (Khan/Khem/Shem/Kam/Ham/Sam/I Am) people from India Superior that civilized the world. Figures 11-13 are maps of India Superior (Asia Major) in the Americas. Figures 11-13 are significant, because they demonstrate that the Americas is Asia Major, aka, the Orient (the East).

It makes perfect sense that Ancient Greece and Ancient Rome was in the Americas, because the Americas is the True Old world, and the birthplace of civilization, as we have already proven correct. This means that everything in the near East is just a reflection of the great Westerner (the far East: the Orient).

Not only do we have the Greco-Roman Architecture as proof, but we have plenty of Greek place names all over America, but especially in Georgia. Let us discuss Georgia. Georgia is the feminine form of George. George comes from the Greek "Georgios," which is derived from the Greek word Yewpyoc (georgos) meaning farmer, earth worker. Now, that we know that Georgia is a Greek (Creek=Cherokee) name, let's look at some of these Greek place names in Georgia: Sparta, Georgia; Ephesus, Georgia; Corinth, Georgia; Sardis, Georgia; Smyrna, Georgia; Antioch, Georgia; Aracadia, Georgia; Columbus, Georgia; Athens, Georgia; Olympia, Georgia; Atlanta, Georgia; Troy, Georgia; Thebes, Georgia; Egypt, Georgia; Rome, Georgia; Eden, Georgia; Jerusalem, Georgia, Bethlehem, Georgia; and etc.

The interesting thing about Georgia is that they found a Mayan Temple in Georgia: <https://www.rawstory.com/2011/12/1100-year-old-mayan-ruins-found-in-north-georgia/>. This makes perfect sense, so this Mayan Temple was not a hoax. Also, 1/3 (33%) of the Mayas tongue was Greek, according to the book, "Queen Moo and the Egyptian Sphinx," by Augustus Le Plongeon. In his book, Hindu America, India-Indian author Chaman Lal states:

"At present we are studying the native tongues and find that at least as far as Nahuatl, Zapoteca, and Maya languages are concerned, they are of Indo-European (Sanskrit) origin." [End quote]. Yes, the Mayas spoke Sanskrit, which is the oldest language and the origin of all the languages. Sanskrit is of course an Indian language, all of which gives credence to the fact that India Superior, (the Americas) is the True Old World and the birthplace of civilization. This also gives credence to the fact that languages like Greek and Roman Latin come from the tongue of the Ancient Maya Indian (India).

Georgia is also a predominately Cherokee state, in which the Creek (Greek) Indians are an off branch of the Cherokee Indians. This fact gives credence to the link I gave earlier about the Cherokee being the Romans. Greece and Rome are sister civilizations, because Rome is based off the Greek Civilization, and hence the phrase “Greco-Roman (Greece & Rome).” I have also noticed that the letter G in some cases had a C or K pronunciation, especially, in the Italian language: <https://bit.ly/3hnDzk8>. This is further proof that the Creeks were the Greeks because the C and the G are phonetically the same in Italian, which is a form of Moorish Latin. Yes, this means that the Cherokee, as the Creeks, are the Greeks.

Also, they found Greek and Roman coins in the Americas, so there is nothing new about the Americas and Greece and Rome was also in Old World America: <https://www.liveabout.com/history-mystery-ancients-in-america-2593550>. It’s hard for people to understand that everything in the near East is just a reflection of everything that we had first in the Americas (the far East), because of the social conditioning that we have all been through.

The Greek language was the Egyptian Coptic language. Dr. Ben even told us that there is no such thing as any Greek language. This means that the Greek language is Coptic. Even if it was Greek, Greece was a colony of Egypt and a global Blackamoor civilization. According to Herodotus, Greece was a colony of Egypt: <http://classics.mit.edu/Herodotus/history.2.ii.html>. It was Pharaoh Narmer Menes who first established Greece. After Pharaoh Narmer, we had Pharaoh Sesostris, who founded and built Athens, Greece: <https://www.youtube.com/watch?v=Ma3Wppz0iRY>.

Blackamoor

Greeks: <https://www.facebook.com/Americaisthetrueoldworld/posts/1382810641>

The Greek Gods were

Blackamoors: <https://www.facebook.com/Americaisthetrueoldworld/posts/13917>

The fact that Ancient Greece and ancient Rome was in the Americas is significant because the foundation of modern-day Western Civilization and Western Academia is based off ancient Greece and Rome. Greece is the center (the Mecca) of all Western thought, so this find is extremely significant because it proves that the center of all Western thought came from the Americas, and this find proves that it was nothing new or uncivilized about the Americas, justifying the conquest of the Americas.

CONCLUSION

Based upon all the above facts and the authorities cited herein, the Americas is the True old World, because the West is the Orient (Asia Major), and hence, the Far East. Yes, the West is the true East because the East is just a reflection of the great Westerner, aka, the Amurru-Khans (Americans). Well, this concludes the second part of my book, Part 3 is coming out soon. Thank you and God bless you. Enjoy. Peace.

Written by:

Amunhotep Chavis El-Bey

Published by:

www.americaistheoldworld.com


©2020 Amunhotep El-Bey



COPYRIGHTDEPOT.COM

COPYRIGHT

ISBN: 978-1-5136-6684-6



9

781513

666846